

NOTICE!!

These documents have been scanned!

Do not place un-scanned documents beneath this notice!

Do not remove this notice from this file!

GPO Jacket No. 560-102
Print Order 61540
Rise Business Services, LLC
Job=AZ15 7/15/2019



Box Number= AZ15160



Claim Begin-End: AMC341552-AMC341557

1 Initial Receipt



AZ15160-5

AMC340653-AMC341753

Date Prepared: January 15, 1997

Lead A MC Number: A MC 341552

Ending A MC Number: A MC 341557

CLAIM INDEX

<u>SERIAL NUMBER</u>	<u>CLAIM NAME</u>	<u>CLAIMANT'S NAME</u>
A MC 341552	WHITE ROCK NO. 1	THOMAS G. CUMMINGS
A MC 341553	WHITE ROCK NO. 2	" "
A MC 341554	WHITE ROCK NO. 3	" "
A MC 341555	WHITE ROCK NO. 21	" "
A MC 341556	WHITE ROCK NO. 22	" "
A MC 341557	WHITE ROCK NO. 23	" "

UNITED STATES
DEPARTMENT OF THE INTERIOR
BUREAU OF LAND MANAGEMENT

RECEIPT AND ACCOUNTING ADVICE

NO. 2263932 04

TC/AZ 09/30/96

Subject:

LOCATION & SERVICE FEE 1997

2 16 11 150.00

Applicant:

CLAIM MAINTENANCE FEE 1997 - 6

2 16 12 60.00

TIM CUMMINGS

2 16 13 600.00

2307 W DIANA

PHOENIX AZ 85021

Remitter: CK 11453
995-3808

ENTERED IN COMPUTER

Assignor:

NOV 14 1996

LEASE MANAGEMENT DATA										<input type="checkbox"/> NEW	<input type="checkbox"/> UPDATE	<input type="checkbox"/> PAYMENT
ORIGINAL SERIAL NO.		ASG.	TYPE	ST.	CTY.	FUND SYMBOL			ACRES/UNITS		RATE	
AMC 341552-341557												
AMOUNT	ANV. DATE	EXP. DATE	BILL CYC.	S/C	DISTRICT	NEXT BILL	MISC. DATA	U of M	ACTUAL UNITS			
ASSIGNMENT SERIAL NO.		ASG.	TYPE	ST.	CTY.	FUND SYMBOL			ACRES/UNITS		RATE	
AMOUNT	ANV. DATE	EXP. DATE	BILL CYC.	S/C	DISTRICT	NEXT BILL	MISC. DATA	U of M	ACTUAL UNITS			
APPLY REMITTANCE												
ACTION	FUND SYMBOL		CTY.	AMOUNT		Remarks:						
FILING FEE												
RENTAL												
UNEARNED												
REFUND												
TOTAL												
AMOUNT DUE						BY: DATE:						
<input type="checkbox"/> Lease in Escrow? <input type="checkbox"/> KGS? <input type="checkbox"/> Auto Escalates? <input type="checkbox"/> Auto Renew?						FOR MMS USE ONLY						
Of Interest? Operating Rights? Operator Bond Filed?						BILLEE NUMBER		FOREST REFUGE				
						OCS SECTION CODE						

NOTICE!!

These documents have been scanned!

Do not place un-scanned documents beneath this notice!

Do not remove this notice from this file!

GPO Jacket No. 560-102
Print Order 61540
Rise Business Services, LLC
Job=AZ15 7/15/2019



Box Number= AZ15160



Claim Begin-End: AMC341552-AMC341557

2 Correspondence



AZ15160-5

AMC340653-AMC341753

**NO
DOCUMENTS
FOUND**

NO DOCUMENTS FOUND
NO DOCUMENTS FOUND

NOTICE!!

These documents have been scanned!

Do not place un-scanned documents beneath this notice!

Do not remove this notice from this file!

GPO Jacket No. 560-102
Print Order 61540
Rise Business Services, LLC
Job=AZ15 7/15/2019



Box Number= AZ15160



Claim Begin-End: AMC341552-AMC341557

3 Transfers



AZ15160-5

AMC340653-AMC341753

OFFICIAL COPIES /CF/ /SD READ/ /GROUP/ /SECTION/ /AUTHOR/

JPB-97
1-16-97
mg/yes
1-16-97

3800 (952.3) JB
A MC 341552

JAN 16 1997

Mr. Thomas G. Cummings
2307 W. Diana Ave.
Phoenix, AZ 85021

Dear Mr. Cummings:

The enclosed list identifies the serial numbers that have been assigned to each of your mining claim location notices received by this office on September 30, 1996.

The regulations require you to identify the claim name and A MC serial number of each claim, and the claimant's name and address on all future documents and correspondence filed with the Bureau of Land Management (BLM).

The acknowledgment does not verify that your claims have been located on lands open to mineral entry or are encumbered by rights of other mining claimants. Only those mining claims that are entirely located on private or Federal lands that are not open to mineral entry will be officially declared void by a BLM Decision.

Please advise this office of all changes of address, authorized agents, and transfers of ownership.

Transfers of ownership are governed by 43 CFR 3833.3(a) which states that, "Whenever the owner of an unpatented mining claim, mill site or tunnel site, which has been recorded in accordance with 43 CFR 3833.1, sells, assigns, or otherwise conveys all or any part of his interest in the claim, his transferee shall file in the proper BLM office within 60 days after the completion of the transfer..." A service charge of \$5 per claim is required for all transfers.

By keeping our records current, we will be able to provide better public service. **All future correspondence from this office will be sent only to the above name and address unless otherwise instructed.**

If any of the information listed on the enclosure is not correct, please notify this office in writing.

Sincerely,

/s/ Mary Jo Yoas

Mary Jo Yoas
Chief, Lands and Minerals Adjudication

Enclosure

JBAIER:ers:1/15/97:341552

Date Prepared: January 15, 1997

Lead A MC Number: A MC 341552

Ending A MC Number: A MC 341557

CLAIM INDEX

<u>SERIAL NUMBER</u>	<u>CLAIM NAME</u>	<u>CLAIMANT'S NAME</u>
A MC 341552	WHITE ROCK NO. 1	THOMAS G. CUMMINGS
A MC 341553	WHITE ROCK NO. 2	" "
A MC 341554	WHITE ROCK NO. 3	" "
A MC 341555	WHITE ROCK NO. 21	" "
A MC 341556	WHITE ROCK NO. 22	" "
A MC 341557	WHITE ROCK NO. 23	" "

NOTICE!!

These documents have been scanned!

Do not place un-scanned documents beneath this notice!

Do not remove this notice from this file!

GPO Jacket No. 560-102
Print Order 61540
Rise Business Services, LLC
Job=AZ15 7/15/2019



Box Number= AZ15160



Claim Begin-End: AMC341552-AMC341557

4 Annual Filings



AZ15160-5

AMC340653-AMC341753

UNITED STATES
DEPARTMENT OF THE INTERIOR
BUREAU OF LAND MANAGEMENT
MAINTENANCE FEE WAIVER CERTIFICATION

PER
358

341552

FORM APPROVED
OMB NO. 1004-0114
Expires: January 31, 2020

SEE INSTRUCTIONS ON PAGE 2

1. This small miner waiver is filed for the assessment year beginning on September 1, 2019 and ending on September 1, 2020.
2. The undersigned and all related parties owned ten or fewer mining claims, mill, or tunnel sites located and maintained on Federal lands in the United States of America on September 1, 2019.
3. The undersigned have performed the assessment work required by law for each mining claim listed prior to filing this waiver and understand that by filing this form, the undersigned must file an affidavit of assessment work with the Bureau of Land Management (BLM) by the December 30th following the filing of this waiver.
4. The undersigned understand that if the assessment work obligation has not yet come due under 30 U.S.C. 28 (for those claims in their first assessment year only), a notice of intent to hold reciting this condition must be recorded by the December 30th following the filing of this waiver.
5. The undersigned understand that mill and tunnel sites may also be listed on this waiver and be waived from payment of the maintenance fee, and that a notice of intent to hold for these sites is required to be filed with the BLM by the December 30th following the filing of this waiver.
6. The undersigned understand and acknowledge that pursuant to 43 U.S.C. 1212 and 18 U.S.C. 1001, the filing or recording of a false, fictitious, or fraudulent document with the BLM may result in a fine of up to \$250,000, a prison term not to exceed five years, or both.
7. The mining claims, mill or tunnel sites for which this waiver from payment of the maintenance fees is requested are:

CLAIM OR SITE NAME	BLM RECORDATION SERIAL NUMBER
1. White Rock #1 ✓	34-15-52
2. White Rock #2	34-15-53
3. White Rock #3	34-15-54
4. White Rock #21	34-15-55
5. White Rock #22	34-15-56
6. White Rock #23	34-15-57
7.	
8.	
9.	
10.	

The owner(s) (claimants) of the above mining claims and sites are:

Thomas G. Cummings

(Owner's Name - Please Print)

5535 W. Paradise Lane

(Owner's Mailing Address)

(Owner's Signature)

Glendale

(City)

AZ

(State)

85306

(Zip Code)

(Owner's Name - Please Print)

(Owner's Signature)

(Owner's Mailing Address)

(City)

(State)

(Zip Code)

(Owner's Name - Please Print)

(Owner's Signature)

(Owner's Mailing Address)

(City)

(State)

(Zip Code)

(Owner's Name - Please Print)

(Owner's Signature)

(Owner's Mailing Address)

(City)

(State)

(Zip Code)

(Continued on page 2)

ENTERED
SEP 16 2019
BY:

PHOENIX, ARIZONA

2019 AUG 28 12:22

RECEIVED
BLM STATE OFFICE

NWV
K

(Owner's Name - Please Print)	(Owner's Signature)		
(Owner's Mailing Address)	(City)	(State)	(Zip Code)
(Owner's Name - Please Print)	(Owner's Signature)		
(Owner's Mailing Address)	(City)	(State)	(Zip Code)
(Owner's Name - Please Print)	(Owner's Signature)		
(Owner's Mailing Address)	(City)	(State)	(Zip Code)
(Owner's Name - Please Print)	(Owner's Signature)		
(Owner's Mailing Address)	(City)	(State)	(Zip Code)

18 U.S.C. 1001 and 43 U.S.C. 1212 make it a crime for any person knowingly and willfully to make to any department or agency of the United States any false, fictitious or fraudulent statements or representations as to any matter within its jurisdiction.

INSTRUCTIONS

1. This certification is made under the provisions of 43 U.S.C. § 1744 and 30 U.S.C. §28-28k and the regulations thereunder (43 CFR Part 3830).
2. The claimant(s) must fill in the dates in paragraph 1 for the beginning and ending of the assessment year for which this waiver is sought.
3. The claimant(s) must fill in the date in paragraph 2 for the beginning of the assessment year for which this waiver is sought.
4. All claim and site names and BLM serial numbers must be listed for the mining claims, mill sites, and tunnel sites for which the waiver is sought.
5. All owners of the mining claims, mill sites, and tunnel sites and their addresses must be given.
6. This waiver form must be signed by all the claimants or their designated agent, in original form. If an agent is designated, a notarized designation of agent, signed by all of the claimants with proper address given, must be submitted with this waiver.
7. This form must be filed no later than September 1st for the upcoming assessment year in the BLM State Office where the mining claims or sites are recorded, or the waiver cannot be granted by the BLM. (Example: To obtain a waiver for the assessment year 2012, which begins on September 1, 2011, you must qualify for and file for a waiver no later than September 1, 2011, in the proper BLM State Office.)
8. For all mining claims which require assessment work, you must record an affidavit of labor on or before the December 30th immediately following the filing of this waiver. For all other mining claims or sites waived, you must record a notice of intent to hold on or before the December 30th immediately following the filing of this waiver.
9. Mill and tunnel sites may also be listed on this waiver and be waived from payment of the maintenance fee. A notice of intent to hold for these sites is required to be filed by the December 30th following the filing of this waiver.

FOR OFFICIAL USE ONLY

When Recorded Return Document to:

Tom Cummings
5535 W. Paradise Lane
Glendale, AZ 85306

☐ Check here if this is a change of address.

Telephone: _____

E-mail address: _____



AFFIDAVIT OF PERFORMANCE OF ANNUAL WORK

1. State of Arizona, County of Maricopa ss:

2. I (Name) Thomas G. Cummings

3. Reside at (Address) _____

5535 W. Paradise Lane

City Glendale County Maricopa

State AZ Zip 85306 being duly sworn, depose and say that I am a citizen of the United States, more than eighteen years of age, and that all of the facts set forth in this affidavit, subject to the provisions and penalties of 18 U.S.C. 1001 pertaining to the filing of false, fictitious, or fraudulent statements with the United States, are true and correct according to the best of my knowledge, information and belief.

4. Owner's name and address (if not shown in Items 1-3 above). _____

BLM
Date
Stamp

RECEIVED
BLM AZ STATE OFFICE
2019 JAN 28 P 1:18
PHOENIX, ARIZONA

5. That I am personally acquainted with the mining claim(s). The work and improvements were made by and at the expense of the owner(s) of said claim(s). Said contiguous group of claims, listed on this document, are situated in the

Pikes Peak (optional) Mining District; Maricopa County, Arizona.

Line No.	AMC NUMBER	CLAIM/SITE NAME	COUNTY RECORDER DATA (If available)	TWP	RNG	SEC
1	341552	White Rock		6N	1W	13+24
2	341553	White Rock		6N	1W	13+24
3	341554	White Rock		6N	1W	13+24
4	341555	White Rock		6N	1W	13
5	341556	White Rock		6N	1W	13
6	341557	White Rock		6N	1W	13

Form: MCF108
Revised July 2014
Page 1 of 2



Entered 2/6/19
AD

RECEIVED
BLM AZ STATE OFFICE
2019 JAN 28 P 1:18
PHOENIX, ARIZONA
BLM
Date
Stamp

7						
8						
9						
10						

6. That between the dates starting at 12 o'clock noon on September 1, 20 17 and ending at 12 o'clock noon on September 1, 20 18 at least \$ 600.00 dollars worth of work and improvements were done and performed upon said claim(s) or upon one or more of a contiguous group of claims for the benefit of all, wholly or partly outside of a contiguous group of claims for the benefit of all, not including the location work.

7. That the following persons were employed to perform the work and improvements described herein: _____

Thomas G. Cummings

8. That the work and improvements performed were: used loader to clean up mill site - scraped and cleaned up road


9. Dated: 12-26-18 Signature: [Signature]

SUBSCRIBED AND SWORN TO before me, a Notary Public, this 26th day of December 20 18

By: Thomas Cummings

Notary Public Amanda M Allen

My Commission Expires 07/23/2021




Bureau of Land Management
Arizona State Office
www.blm.gov/az

No. of Claims: 6 x \$10 = 15
Check No.: MO Init. PER
Receipt No.: 20030347286
4365060
For BLM Use Only

Form: MCF108
Revised July 2014
Page 2 of 2

This form is available from the Arizona Geological Survey and may be reproduced.



United States Department of the Interior
Bureau of Land Management
DIV OF LANDS, MINRLS & ENERGY
ONE N CENTRAL AVE
PHOENIX, AZ 85004 -4427
Phone: 602-417-9200

Receipt

No:

4365060

Transaction #: 4482288**Date of Transaction:** 02/04/2019

CUSTOMER:

THOMAS G CUMMINGS
5535 W PARADISE LN
GLENDALE, AZ 85306-2417 US

LINE #	QTY	DESCRIPTION	REMARKS	UNIT PRICE	TOTAL
1	1.00	LOCATABLE MINERALS / MINING CLAIMS- NOT NEW-UNADJUD, ONE AUTH NO. ONLY / MINING CLAIM MONEY RECEIVED CASES: AMC341552/\$90.00	2018 POL/6	- n/a -	90.00
TOTAL:					\$90.00

PAYMENT INFORMATION

1	AMOUNT:	90.00	POSTMARKED:	N/A
	TYPE:	CHECK	RECEIVED:	02/04/2019
	CHECK NO:	20838347286		
	NAME:	CUMMINGS, THOMAS G 5535 W PARADISE LN GLENDALE AZ 85306-2417 US		

REMARKS

This receipt was generated by the automated BLM Collections and Billing System and is a paper representation of a portion of the official electronic record contained therein.

TOM CUMMINGS REFRIGERATION
5535 W. PARADISE LANE
GLENDALE, AZ 85306

PHOENIX
AZ 852
27 DEC '18
PM 23 L



FOREVER

RECEIVED
BLM AZ STATE OFFICE

2019 JAN 28 P 1:18

PHOENIX, ARIZONA

Bureau of Land Management
1 North Central Ave. Suite 800
Phoenix, AZ 85004



85004-442700



UNITED STATES
DEPARTMENT OF THE INTERIOR
BUREAU OF LAND MANAGEMENT

MAINTENANCE FEE WAIVER CERTIFICATION

SEE INSTRUCTIONS ON PAGE 2


FORM APPROVED
OMB NO. 1004-0114
Expires: January 31, 2020

1. This small miner waiver is filed for the assessment year beginning on September 1, 2018 and ending on September 1, 2019.
2. The undersigned and all related parties owned ten or fewer mining claims, mill, or tunnel sites located and maintained on Federal lands in the United States of America on September 1, 2018.
3. The undersigned have performed the assessment work required by law for each mining claim listed prior to filing this waiver and understand that by filing this form, the undersigned must file an affidavit of assessment work with the Bureau of Land Management (BLM) by the December 30th following the filing of this waiver.
4. The undersigned understand that if the assessment work obligation has not yet come due under 30 U.S.C. 28 (for those claims in their first assessment year only), a notice of intent to hold reciting this condition must be recorded by the December 30th following the filing of this waiver.
5. The undersigned understand that mill and tunnel sites may also be listed on this waiver and be waived from payment of the maintenance fee, and that a notice of intent to hold for these sites is required to be filed with the BLM by the December 30th following the filing of this waiver.
6. The undersigned understand and acknowledge that pursuant to 43 U.S.C. 1212 and 18 U.S.C. 1001, the filing or recording of a false, fictitious, or fraudulent document with the BLM may result in a fine of up to \$250,000, a prison term not to exceed five years, or both.
7. The mining claims, mill or tunnel sites for which this waiver from payment of the maintenance fees is requested are:

CLAIM OR SITE NAME	BLM RECORDATION SERIAL NUMBER
1. White Rock # 1	34-15-52 (913)
2. White Rock # 2	34-15-53
3. White Rock # 3	34-15-54
4. White Rock # 21	34-15-55
5. White Rock # 22	34-15-56
6. White Rock # 23	34-15-57
7.	
8.	
9.	
10.	

The owner(s) (claimants) of the above mining claims and sites are:

608 Thomas G. Cummings
(Owner's Name - Please Print)
5535 W. Paradise Lane ✓
(Owner's Mailing Address)


(Owner's Signature)
Glendale AZ 85306
(City) (State) (Zip Code)

(Owner's Name - Please Print)

(Owner's Signature)

(Owner's Mailing Address)

(City) (State) (Zip Code)

(Owner's Name - Please Print)

(Owner's Signature)

(Owner's Mailing Address)

(City) (State) (Zip Code)

(Owner's Name - Please Print)

(Owner's Signature)

(Owner's Mailing Address)

(City) (State) (Zip Code)

(Continued on page 2)

PHOENIX, ARIZONA

2018 AUG 29 P 1:10

RECEIVED
BLM AZ STATE OFFICE

ENTERED SEP 13 2018


(Owner's Signature)

(Owner's Name - Please Print)	(Owner's Signature)		
(Owner's Mailing Address)	(City)	(State)	(Zip Code)
(Owner's Name - Please Print)	(Owner's Signature)		
(Owner's Mailing Address)	(City)	(State)	(Zip Code)
(Owner's Name - Please Print)	(Owner's Signature)		
(Owner's Mailing Address)	(City)	(State)	(Zip Code)
(Owner's Name - Please Print)	(Owner's Signature)		
(Owner's Mailing Address)	(City)	(State)	(Zip Code)

18 U.S.C. 1001 and 43 U.S.C. 1212 make it a crime for any person knowingly and willfully to make to any department or agency of the United States any false, fictitious or fraudulent statements or representations as to any matter within its jurisdiction.

INSTRUCTIONS

1. This certification is made under the provisions of 43 U.S.C. § 1744 and 30 U.S.C. §28-28k and the regulations thereunder (43 CFR Part 3830),
2. The claimant(s) must fill in the dates in paragraph 1 for the beginning and ending of the assessment year for which this waiver is sought.
3. The claimant(s) must fill in the date in paragraph 2 for the beginning of the assessment year for which this waiver is sought.
4. All claim and site names and BLM serial numbers must be listed for the mining claims, mill sites, and tunnel sites for which the waiver is sought.
5. All owners of the mining claims, mill sites, and tunnel sites and their addresses must be given.
6. This waiver form must be signed by all the claimants or their designated agent, in original form. If an agent is designated, a notarized designation of agent, signed by all of the claimants with proper address given, must be submitted with this waiver.
7. This form must be filed no later than September 1st for the upcoming assessment year in the BLM State Office where the mining claims or sites are recorded, or the waiver cannot be granted by the BLM. (Example: To obtain a waiver for the assessment year 2012, which begins on September 1, 2011, you must qualify for and file for a waiver no later than September 1, 2011, in the proper BLM State Office.)
8. For all mining claims which require assessment work, you must record an affidavit of labor on or before the December 30th immediately following the filing of this waiver. For all other mining claims or sites waived, you must record a notice of intent to hold on or before the December 30th immediately following the filing of this waiver.
9. Mill and tunnel sites may also be listed on this waiver and be waived from payment of the maintenance fee. A notice of intent to hold for these sites is required to be filed by the December 30th following the filing of this waiver.



When Recorded Return Document to:

Tom Cummins

5535 W. Paradise Lane

Glendale, AZ 85306

341552

☐ Check here if this is a change of address.

Telephone: _____

E-mail address: _____

AFFIDAVIT OF PERFORMANCE OF ANNUAL WORK

1. State of Arizona, County of Maricopa ss:

2. I (Name) Thomas G. Cummings

3. Reside at (Address) _____

5535 W. Paradise Lane

City Glendale County Maricopa

State AZ Zip 85306 being duly sworn, depose and say that I am a citizen of the United States, more than eighteen years of age, and that all of the facts set forth in this affidavit, subject to the provisions and penalties of 18 U.S.C. 1001 pertaining to the filing of false, fictitious, or fraudulent statements with the United States, are true and correct according to the best of my knowledge, information and belief.

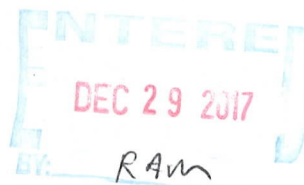
4. Owner's name and address (if not shown in Items 1-3 above). _____

5. That I am personally acquainted with the mining claim(s). The work and improvements were made by and at the expense of the owner(s) of said claim(s). Said contiguous group of claims, listed on this document, are situated in the

Pike's Peak (optional) Mining District; Maricopa County, Arizona.

Line No.	AMC NUMBER	CLAIM/SITE NAME	COUNTY RECORDER DATA (If available)	TWP	RNG.	SEC
1	341552	White Rock		6N	1W	13+24
2	341553	White Rock		6N	1W	13+24
3	341554	White Rock		6N	1W	13+24
4	341555	White Rock		6N	1W	13
5	341556	White Rock		6N	1W	13
6	341557	White Rock		6N	1W	13

Form: MCF108
Revised July 2014
Page 1 of 2



RECEIVED
BLM
Date
Stamp
2017 DEC 28 P 12:37
PHOENIX, ARIZONA
BLM STATE OFFICE

7						
8						
9						
10						

6. That between the dates starting at 12 o'clock noon on September 1, 20 16 and ending at 12 o'clock noon on September 1, 20 17 at least \$ 600.00 dollars worth of work and improvements were done and performed upon said claim(s) or upon one or more of a contiguous group of claims for the benefit of all, wholly or partly outside of a contiguous group of claims for the benefit of all, not including the location work.

7. That the following persons were employed to perform the work and improvements described herein: _____

Thomas G. Cummings

8. That the work and improvements performed were: Used Backhoe to fix road, cleared trash + garbage from mill site left from Campers.


9. Dated: 12-28-17 Signature: Thomas G. Cummings

SUBSCRIBED AND SWORN TO before me, a Notary Public, this 28TH day of December 20 17

By: Thomas G. Cummings

Notary Public [Signature]

My Commission Expires August 31, 2020



Bureau of Land Management
Arizona State Office
www.blm.gov/az

No. of Claims: 6 x \$10 = 60.00
Check No.: CARD Init. PER
Receipt No.: 4052303
For BLM Use Only

Form: MCF108
Revised July 2014
Page 2 of 2

This form is available from the Arizona Geological Survey and may be reproduced.

United States Department of the Interior
Bureau of Land Management
DIV OF LANDS, MINRLS & ENERGY
ONE N CENTRAL AVE
PHOENIX, AZ 85004 -4427
Phone: 602-417-9200

Receipt

No: 4052303

Transaction #: 4163801	
Date of Transaction: 12/28/2017	
CUSTOMER:	
	THOMAS G CUMMINGS 5535 W PARADISE LN GLENDALE, AZ 85306-2417 US

LINE #	QTY	DESCRIPTION	REMARKS	UNIT PRICE	TOTAL
1	1.00	LOCATABLE MINERALS / MINING CLAIMS- NOT NEW-UNADJUD, ONE AUTH NO. ONLY / MINING CLAIM MONEY RECEIVED CASES: AMC341552/\$60.00	2017 POL/6	- n/a -	60.00
TOTAL:					\$60.00

PAYMENT INFORMATION				
NOTE: Items will appear on credit card statement as "Bureau of Land Mgmt CO".				
1	AMOUNT:	60.00	POSTMARKED:	N/A
	TYPE:	CREDIT CARD	RECEIVED:	12/28/2017
	NAME:	CUMMINGS, THOMAS G 5535 W PARADISE LN GLENDALE AZ 85306-2417 US		
	CARD NO:	XXXXXXXXXXXX6427	AUTH CODE:	02925C
	NAME ON CARD:	THOMAS G CUMMINGS		
	EXPIRES:	02/2020		
	SIGNATURE:			

REMARKS

This receipt was generated by the automated BLM Collections and Billing System and is a paper representation of a portion of the official electronic record contained therein.

UNITED STATES
DEPARTMENT OF THE INTERIOR
BUREAU OF LAND MANAGEMENT

MAINTENANCE FEE WAIVER CERTIFICATION

SEE INSTRUCTIONS ON PAGE 2

FORM APPROVED
OMB NO. 1004-0114
Expires: October 31, 2016

1. This small miner waiver is filed for the assessment year beginning on September 1, 2017 and ending on September 1, 2018.
2. The undersigned and all related parties owned ten or fewer mining claims, mill, or tunnel sites located and maintained on Federal lands in the United States of America on September 1, 2017.
3. The undersigned have performed the assessment work required by law for each mining claim listed prior to filing this waiver and understand that by filing this form, the undersigned must file an affidavit of assessment work with the Bureau of Land Management (BLM) by the December 30th following the filing of this waiver.
4. The undersigned understand that if the assessment work obligation has not yet come due under 30 U.S.C. 28 (for those claims in their first assessment year only), a notice of intent to hold reciting this condition must be recorded by the December 30th following the filing of this waiver.
5. The undersigned understand that mill and tunnel sites may also be listed on this waiver and be waived from payment of the maintenance fee, and that a notice of intent to hold for these sites is required to be filed with the BLM by the December 30th following the filing of this waiver.
6. The undersigned understand and acknowledge that pursuant to 43 U.S.C. 1212 and 18 U.S.C. 1001, the filing or recording of a false, fictitious, or fraudulent document with the BLM may result in a fine of up to \$250,000, a prison term not to exceed five years, or both.
7. The mining claims, mill or tunnel sites for which this waiver from payment of the maintenance fees is requested are:

CLAIM OR SITE NAME	BLM RECORDATION SERIAL NUMBER
1. White Rock #1	34-15-52
2. White Rock #2	34-15-53
3. White Rock #3	34-15-54
4. White Rock #21	34-15-55
5. White Rock #22	34-15-56
6. White Rock #23	34-15-57
7.	
8.	
9.	
10.	

The owner(s) (claimants) of the above mining claims and sites are:

Thomas G. Cummings
(Owner's Name - Please Print)

5535 W. Paradise Lane
(Owner's Mailing Address)

x Thomas G. Cummings
(Owner's Signature)

Glendale AZ 85306
(City) (State) (Zip Code)

(Owner's Name - Please Print)

(Owner's Mailing Address)

(Owner's Signature)

(City) (State) (Zip Code)

(Owner's Name - Please Print)

(Owner's Mailing Address)

(Owner's Signature)

(City) (State) (Zip Code)

483 (Owner's Name - Please Print)

(Owner's Mailing Address)

(Owner's Signature)

(City) (State) (Zip Code)

Continued on page 2

BY: pm

PHOENIX, ARIZONA

2017 AUG 25 P 2:21

RECEIVED
BLM AZ STATE OFFICE

nwv
R

(Owner's Name - Please Print)

(Owner's Signature)

(Owner's Mailing Address)

(City)

(State)

(Zip Code)

(Owner's Name - Please Print)

(Owner's Signature)

(Owner's Mailing Address)

(City)

(State)

(Zip Code)

(Owner's Name - Please Print)

(Owner's Signature)

(Owner's Mailing Address)

(City)

(State)

(Zip Code)

(Owner's Name - Please Print)

(Owner's Signature)

(Owner's Mailing Address)

(City)

(State)

(Zip Code)

18 U.S.C. 1001 and 43 U.S.C. 1212 make it a crime for any person knowingly and willfully to make to any department or agency of the United States any false, fictitious or fraudulent statements or representations as to any matter within its jurisdiction.

INSTRUCTIONS

1. This certification is made under the provisions of 43 U.S.C. § 1744 and 30 U.S.C. §28-28k and the regulations thereunder (43 CFR Part 3830).
2. The claimant(s) must fill in the dates in paragraph 1 for the beginning and ending of the assessment year for which this waiver is sought.
3. The claimant(s) must fill in the date in paragraph 2 for the beginning of the assessment year for which this waiver is sought.
4. All claim and site names and BLM serial numbers must be listed for the mining claims, mill sites, and tunnel sites for which the waiver is sought.
5. All owners of the mining claims, mill sites, and tunnel sites and their addresses must be given.
6. This waiver form must be signed by all the claimants or their designated agent, in original form. If an agent is designated, a notarized designation of agent, signed by all of the claimants with proper address given, must be submitted with this waiver.
7. This form must be filed no later than September 1st for the upcoming assessment year in the BLM State Office where the mining claims or sites are recorded, or the waiver cannot be granted by the BLM. (Example: To obtain a waiver for the assessment year 2012, which begins on September 1, 2011, you must qualify for and file for a waiver no later than September 1, 2011, in the proper BLM State Office.)
8. For all mining claims which require assessment work, you must record an affidavit of labor on or before the December 30th immediately following the filing of this waiver. For all other mining claims or sites waived, you must record a notice of intent to hold on or before the December 30th immediately following the filing of this waiver.
9. Mill and tunnel sites may also be listed on this waiver and be waived from payment of the maintenance fee. A notice of intent to hold for these sites is required to be filed by the December 30th following the filing of this waiver.

RECEIVED
BLM AZ STATE OFFICE
2017 AUG 25 P 2:21
PHOTOGRAPH, ARIZONA
FOR OFFICIAL USE ONLY

341552

When Recorded Return Document to:

Thomas G Cummings
5535 W. Paradise Lane
Glendale, AZ 85306

☐ Check here if this is a change of address.

Telephone: 602-862-0096

E-mail address: _____

AFFIDAVIT OF PERFORMANCE OF ANNUAL WORK

1. State of Arizona, County of Maricopa ss:

2. I (Name) Thomas G Cummings

3. Reside at (Address) _____

5535 W. Paradise Lane

City Glendale County Maricopa

State AZ Zip 85306 being duly sworn, depose and say that I am a citizen of the United States, more than eighteen years of age, and that all of the facts set forth in this affidavit, subject to the provisions and penalties of 18 U.S.C. 1001 pertaining to the filing of false, fictitious, or fraudulent statements with the United States, are true and correct according to the best of my knowledge, information and belief.

4. Owner's name and address (If not shown in Items 1-3 above). _____

5. That I am personally acquainted with the mining claim(s). The work and improvements were made by and at the expense of the owner(s) of said claim(s). Said contiguous group of claims, listed on this document, are situated in the

Pikes Peak (optional) Mining District; Maricopa County, Arizona.

Line No.	AMC NUMBER	CLAIM/SITE NAME	COUNTY RECORDER DATA (If available)	TWP	RNG	SEC
1	341552	White Rock		6N	1W	13+24
2	341553	White Rock		6N	1W	13+24
3	341554	White Rock		6N	1W	13+24
4	341555	White Rock		6N	1W	13
5	341556	White Rock		6N	1W	13
6	341557	White Rock		6N	1W	13

AFFIDAVIT OF PERFORMANCE OF ANNUAL WORK – page 2

RECEIVED
BLM AZ STATE OFFICE

2016 DEC 28 P 2:21

BLM
Date PHOENIX, ARIZONA
Stamp

7						
8						
9						
10						

6. That between the dates starting at 12 o'clock noon on September 1, 20 15 and ending at 12 o'clock noon on September 1, 20 16 at least \$ \$ 650.00 dollars worth of work and improvements were done and performed upon said claim(s) or upon one or more of a contiguous group of claims for the benefit of all, wholly or partly outside of a contiguous group of claims for the benefit of all, not including the location work.

7. That the following persons were employed to perform the work and improvements described herein: _____

Thomas G Cummings

8. That the work and improvements performed were: Used loader to clean roadway and remove trash from mill site


9. Dated: 12-28-16 Signature: [Signature]

SUBSCRIBED AND SWORN TO before me, a Notary Public, this 28 day of Dec, 20 16

By: THOMAS GERRY CUMMINGS

Notary Public [Signature]

My Commission Expires APRIL 6, 2018



Bureau of Land Management
Arizona State Office
www.blm.gov/az

No. of Claims:	<u>6</u>	x \$10 =	<u>60</u>
Check No.:	<u>21243</u>	Init.	<u>[Signature]</u>
Receipt No.:	<u>375/107</u>		
For BLM Use Only			

Form: MCF108
Revised July 2014
Page 2 of 2

United States Department of the Interior
Bureau of Land Management
DIV OF LANDS, MINRLS & ENERGY
ONE N CENTRAL AVE
PHOENIX, AZ 85004 -4427
Phone: 602-417-9200

Receipt

No: 3731107

Transaction #: 3836437	
Date of Transaction: 12/28/2016	
CUSTOMER:	
	THOMAS G CUMMINGS 5535 W PARADISE LN GLENDALE, AZ 85306-2417 US

LINE #	QTY	DESCRIPTION	REMARKS	UNIT PRICE	TOTAL
1	1.00	LOCATABLE MINERALS / MINING CLAIMS- NOT NEW-UNADJUD, ONE AUTH NO. ONLY / MINING CLAIM MONEY RECEIVED CASES: AMC341552/\$60.00	POL 2016/6	- n/a -	60.00
TOTAL:					\$60.00

PAYMENT INFORMATION				
1	AMOUNT:	60.00	POSTMARKED:	N/A
	TYPE:	CHECK	RECEIVED:	12/28/2016
	CHECK NO:	21243		
	NAME:	CUMMINGS, THOMAS G 5535 W PARADISE LN GLENDALE AZ 85306-2417 US		

REMARKS

This receipt was generated by the automated BLM Collections and Billing System and is a paper representation of a portion of the official electronic record contained therein.



BLM INFORMATION ACCESS CENTER

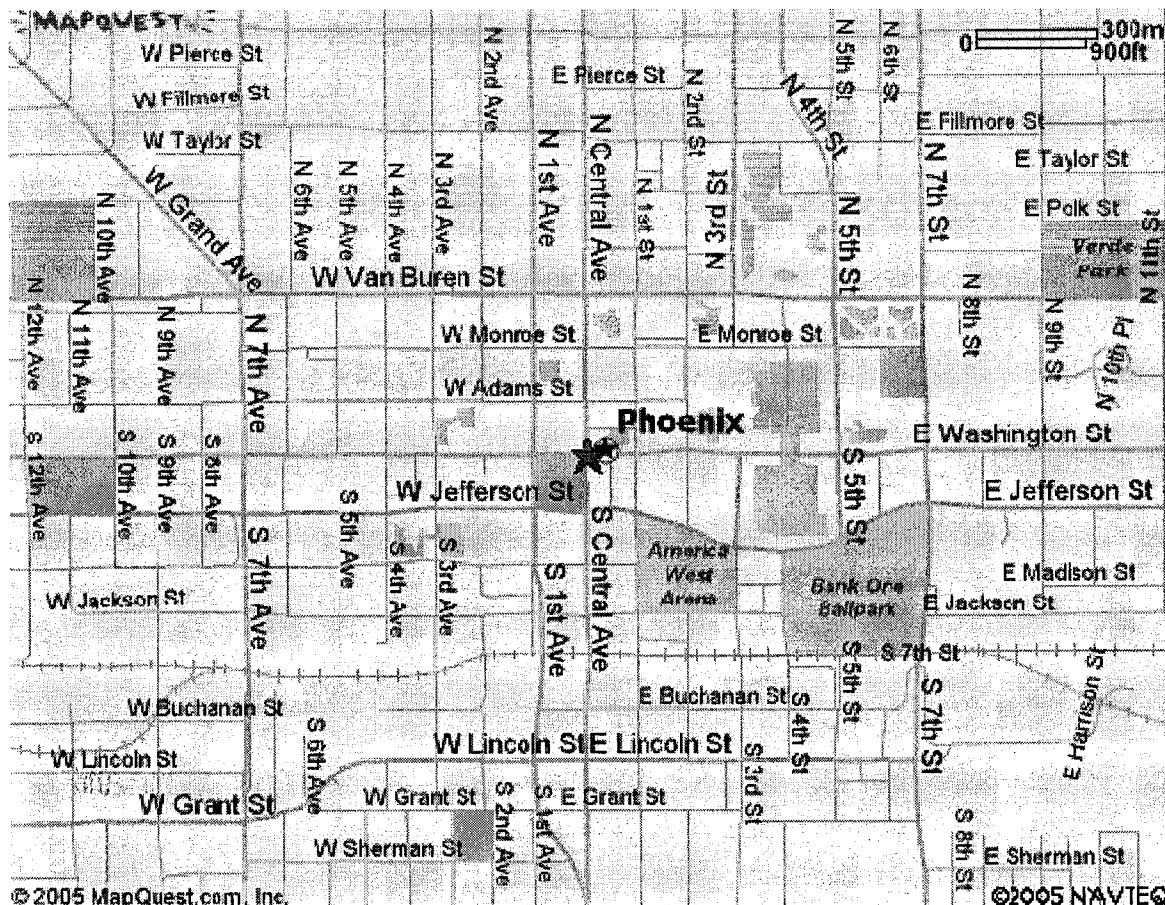
(aka Public Room)

Location: Bureau of Land Management
Arizona State Office
One North Central Avenue, Suite #800
Phoenix, Arizona 85004-4427

Telephone: ☎ 602-417-9200

Hours: ⌚ 9:00 a.m. – 4:00 p.m. Monday thru Friday
(Public Room is open to walk-ins and phone calls)

Parking: BLM will validate the parking tickets of visitors to the Public Room.
The parking garage access is located on the east side of the building on
First St. between East Washington St. and Adams St. Visitors may park
in any space marked visitor.



UNITED STATES
DEPARTMENT OF THE INTERIOR
BUREAU OF LAND MANAGEMENT

447

ERG

MAINTENANCE FEE WAIVER CERTIFICATION

FORM APPROVED
OMB NO. 1004-0114
Expires: October 31, 2016

341552

SEE INSTRUCTIONS ON PAGE 2

1. This small miner waiver is filed for the assessment year beginning on September 1, 2016 and ending on September 1, 2017.
2. The undersigned and all related parties owned ten or fewer mining claims, mill, or tunnel sites located and maintained on Federal lands in the United States of America on September 1, 2016.
3. The undersigned have performed the assessment work required by law for each mining claim listed prior to filing this waiver and understand that by filing this form, the undersigned must file an affidavit of assessment work with the Bureau of Land Management (BLM) by the December 30th following the filing of this waiver.
4. The undersigned understand that if the assessment work obligation has not yet come due under 30 U.S.C. 28 (for those claims in their first assessment year only), a notice of intent to hold reciting this condition must be recorded by the December 30th following the filing of this waiver.
5. The undersigned understand that mill and tunnel sites may also be listed on this waiver and be waived from payment of the maintenance fee, and that a notice of intent to hold for these sites is required to be filed with the BLM by the December 30th following the filing of this waiver.
6. The undersigned understand and acknowledge that pursuant to 43 U.S.C. 1212 and 18 U.S.C. 1001, the filing or recording of a false, fictitious, or fraudulent document with the BLM may result in a fine of up to \$250,000, a prison term not to exceed five years, or both.
7. The mining claims, mill or tunnel sites for which this waiver from payment of the maintenance fees is requested are:

CLAIM OR SITE NAME	BLM RECORDATION SERIAL NUMBER
1. <u>White Rock # 1</u>	<u>34</u> <u>15</u> <u>52</u> ✓
2. <u>White Rock # 2</u>	<u>34</u> <u>15</u> <u>53</u>
3. <u>White Rock # 3</u>	<u>34</u> <u>15</u> <u>54</u>
4. <u>White Rock # 21</u>	<u>34</u> <u>15</u> <u>55</u>
5. <u>White Rock # 32</u>	<u>34</u> <u>15</u> <u>56</u>
6. <u>White Rock # 23</u>	<u>34</u> <u>15</u> <u>57</u>
7.	
8.	
9.	
10.	

The owner(s) (claimants) of the above mining claims and sites are:

Thomas G Cummings Thomas G Cummings
(Owner's Name - Please Print) (Owner's Signature)
5535 W Paradise LN Glendale AZ 85306
(Owner's Mailing Address) (City) (State) (Zip Code)

(Owner's Name - Please Print) (Owner's Signature)

(Owner's Mailing Address) (City) (State) (Zip Code)

(Owner's Name - Please Print) (Owner's Signature)

(Owner's Mailing Address) (City) (State) (Zip Code)

(Owner's Name - Please Print) (Owner's Signature)

(Owner's Mailing Address) (City) (State) (Zip Code)

(Continued on page 2)

INTERED
483
SEP 08 2016
BY: ML

2016 AUG 26 P 2:24
RECEIVED
BLM AZ STATE OFFICE


nm
r

(Owner's Name - Please Print)	(Owner's Signature)		
(Owner's Mailing Address)	(City)	(State)	(Zip Code)
(Owner's Name - Please Print)	(Owner's Signature)		
(Owner's Mailing Address)	(City)	(State)	(Zip Code)
(Owner's Name - Please Print)	(Owner's Signature)		
(Owner's Mailing Address)	(City)	(State)	(Zip Code)
(Owner's Name - Please Print)	(Owner's Signature)		
(Owner's Mailing Address)	(City)	(State)	(Zip Code)

18 U.S.C. 1001 and 43 U.S.C. 1212 make it a crime for any person knowingly and willfully to make to any department or agency of the United States any false, fictitious or fraudulent statements or representations as to any matter within its jurisdiction.

INSTRUCTIONS

1. This certification is made under the provisions of 43 U.S.C. § 1744 and 30 U.S.C. §28-28k and the regulations thereunder (43 CFR Part 3830).
2. The claimant(s) must fill in the dates in paragraph 1 for the beginning and ending of the assessment year for which this waiver is sought.
3. The claimant(s) must fill in the date in paragraph 2 for the beginning of the assessment year for which this waiver is sought.
4. All claim and site names and BLM serial numbers must be listed for the mining claims, mill sites, and tunnel sites for which the waiver is sought.
5. All owners of the mining claims, mill sites, and tunnel sites and their addresses must be given.
6. This waiver form must be signed by all the claimants or their designated agent, in original form. If an agent is designated, a notarized designation of agent, signed by all of the claimants with proper address given, must be submitted with this waiver.
7. This form must be filed no later than September 1st for the upcoming assessment year in the BLM State Office where the mining claims or sites are recorded, or the waiver cannot be granted by the BLM. (Example: To obtain a waiver for the assessment year 2012, which begins on September 1, 2011, you must qualify for and file for a waiver no later than September 1, 2011, in the proper BLM State Office.)
8. For all mining claims which require assessment work, you must record an affidavit of labor on or before the December 30th immediately following the filing of this waiver. For all other mining claims or sites waived, you must record a notice of intent to hold on or before the December 30th immediately following the filing of this waiver.
9. Mill and tunnel sites may also be listed on this waiver and be waived from payment of the maintenance fee. A notice of intent to hold for these sites is required to be filed by the December 30th following the filing of this waiver.



341552

When Recorded Return Document to:

Thomas G. Cummings
5535 W. Paradise Lane
Glendale, AZ 85306

☐ Check here if this is a change of address.

Telephone: 602-862-0096

E-mail address: _____

AFFIDAVIT OF PERFORMANCE OF ANNUAL WORK

1. State of Arizona, County of Maricopa ss:

2. I (Name) Thomas G. Cummings

3. Reside at (Address) _____

5535 W. Paradise Lane

City Glendale County Maricopa

BLM
Date
Stamp

RECEIVED
MAR STATE OFFICE
2015 DEC 29 P 12:53
PHOENIX, ARIZONA

State AZ Zip 85306 being duly sworn, depose and say that I am a citizen of the United States, more than eighteen years of age, and that all of the facts set forth in this affidavit, subject to the provisions and penalties of 18 U.S.C. 1001 pertaining to the filing of false, fictitious, or fraudulent statements with the United States, are true and correct according to the best of my knowledge, information and belief.

4. Owner's name and address (If not shown in Items 1-3 above). _____

5. That I am personally acquainted with the mining claim(s). The work and improvements were made by and at the expense of the owner(s) of said claim(s). Said contiguous group of claims, listed on this document, are situated in the

Pike's Peak (optional) Mining District; Maricopa County, Arizona.

Line No.	AMC NUMBER	CLAIM/SITE NAME	COUNTY RECORDER DATA (If available)	TWP	RNG	SEC
1	341552	White Rock		6 N	1 W	13 + 24
2	341553	White Rock		6 N	1 W	13 + 24
3	341554	White Rock		6 N	1 W	13 + 24
4	341555	White Rock		6 N	1 W	13
5	341556	White Rock		6 N	1 W	13
6	341557	White Rock		6 N	1 W	13

ENTERED
DEC 31 2015
BY: RAM

Form: MCF108
Revised July 2014
Page 1 of 2

BLM
Date
Stamp

RECEIVED
BLM AZ STATE OFFICE

7						
8						
9						
10						

6. That between the dates starting at 12 o'clock noon on September 1, 20 14 and ending at 12 o'clock noon on September 1, 20 15 at least \$ 650.00 dollars worth of work and improvements were done and performed upon said claim(s) or upon one or more of a contiguous group of claims for the benefit of all, wholly or partly outside of a contiguous group of claims for the benefit of all, not including the location work.


7. That the following persons were employed to perform the work and improvements described herein: Thomas G Cummings

8. That the work and improvements performed were: Used loader to clean up mill site - scraped and cleaned up road.

9. Dated: 12-29-15 Signature: [Signature]

SUBSCRIBED AND SWORN TO before me, a Notary Public, this 29 day of December 20 15

By: Thomas G. Cummings
Notary Public [Signature]
My Commission Expires 8/11/19



Bureau of Land Management
Arizona State Office
www.blm.gov/az

No. of Claims: 6 x \$10 = 60.00
Check No.: 0110 Init. PER
Receipt No.: 3461700
For BLM Use Only

United States Department of the Interior
Bureau of Land Management
LANDS/RECREATION & PLANNING
ONE N CENTRAL AVE
PHOENIX, AZ 85004 -2203
Phone: 602-417-9200

Receipt

No: 3461700

Transaction #: 3561524	
Date of Transaction: 12/29/2015	
CUSTOMER:	
	THOMAS G CUMMINGS 5535 W PARADISE LN GLENDALE, AZ 85306-2417 US

LINE #	QTY	DESCRIPTION	REMARKS	UNIT PRICE	TOTAL
1	1.00	LOCATABLE MINERALS / MINING CLAIMS- NOT NEW-UNADJUD, ONE AUTH NO. ONLY / MINING CLAIM MONEY RECEIVED CASES: AMC341552/\$60.00	AFFADAVIT/6	- n/a -	60.00
TOTAL:					\$60.00

PAYMENT INFORMATION				
NOTE: Items will appear on credit card statement as "Bureau of Land Mgmt CO".				
1	AMOUNT:	60.00	POSTMARKED:	N/A
	TYPE:	CREDIT CARD	RECEIVED:	12/29/2015
	NAME:	CUMMINGS, THOMAS G 5535 W PARADISE LN GLENDALE AZ 85306-2417 US		
	CARD NO:	XXXXXXXXXXXX6427	AUTH CODE:	04457C
	NAME ON CARD:	THOMAS G CUMMINGS		
	EXPIRES:	02/2018		
	SIGNATURE:			

REMARKS

This receipt was generated by the automated BLM Collections and Billing System and is a paper representation of a portion of the official electronic record contained therein.

UNITED STATES
DEPARTMENT OF THE INTERIOR
BUREAU OF LAND MANAGEMENT

436

AMC 341552

MAINTENANCE FEE WAIVER CERTIFICATION

FORM APPROVED
OMB NO. 1004-0114
Expires: October 31, 2016

SEE INSTRUCTIONS ON PAGE 2

1. This small miner waiver is filed for the assessment year beginning on September 1, 2015 and ending on September 1, 2016.
2. The undersigned and all related parties owned ten or fewer mining claims, mill, or tunnel sites located and maintained on Federal lands in the United States of America on September 1, 2015.
3. The undersigned have performed the assessment work required by law for each mining claim listed prior to filing this waiver and understand that by filing this form, the undersigned must file an affidavit of assessment work with the Bureau of Land Management (BLM) by the December 30th following the filing of this waiver.
4. The undersigned understand that if the assessment work obligation has not yet come due under 30 U.S.C. 28 (for those claims in their first assessment year only), a notice of intent to hold reciting this condition must be recorded by the December 30th following the filing of this waiver.
5. The undersigned understand that mill and tunnel sites may also be listed on this waiver and be waived from payment of the maintenance fee, and that a notice of intent to hold for these sites is required to be filed with the BLM by the December 30th following the filing of this waiver.
6. The undersigned understand and acknowledge that pursuant to 43 U.S.C. 1212 and 18 U.S.C. 1001, the filing or recording of a false, fictitious, or fraudulent document with the BLM may result in a fine of up to \$250,000, a prison term not to exceed five years, or both.
7. The mining claims, mill or tunnel sites for which this waiver from payment of the maintenance fees is requested are:

CLAIM OR SITE NAME	BLM RECORDATION SERIAL NUMBER
1. <u>White Rock #1</u>	<u>34 15 52</u> ✓
2. <u>White Rock #2</u>	<u>34 15 53</u>
3. <u>White Rock #3</u>	<u>34 15 54</u>
4. <u>White Rock #21</u>	<u>34 15 55</u>
5. <u>White Rock #22</u>	<u>34 15 56</u>
6. <u>White Rock #23</u>	<u>34 15 57</u>
7.	
8.	
9.	
10.	

The owner(s) (claimants) of the above mining claims and sites are:

Thomas G. Cummings ✓
(Owner's Name - Please Print)
5535 W. Paradise Lane
(Owner's Mailing Address)

[Signature]
(Owner's Signature)
Glendale AZ 85306
(City) (State) (Zip Code)

[Signature] AC 483
(Owner's Name - Please Print) ENTERED SEP 10 2015
[Signature]
(Owner's Mailing Address) (City) (State) (Zip Code)

[Signature]
(Owner's Name - Please Print)
[Signature]
(Owner's Mailing Address) PHOENIX, ARIZONA (City) (State) (Zip Code)

[Signature] 15 AUG 27 P 12:57
(Owner's Name - Please Print)
[Signature]
(Owner's Mailing Address) RECEIVED BLM AZ STATE OFFICE (City) (State) (Zip Code)

(Owner's Name - Please Print)	(Owner's Signature)		
(Owner's Mailing Address)	(City)	(State)	(Zip Code)
(Owner's Name - Please Print)	(Owner's Signature)		
(Owner's Mailing Address)	(City)	(State)	(Zip Code)
(Owner's Name - Please Print)	(Owner's Signature)		
(Owner's Mailing Address)	(City)	(State)	(Zip Code)
(Owner's Name - Please Print)	(Owner's Signature)		
(Owner's Mailing Address)	(City)	(State)	(Zip Code)

18 U.S.C. 1001 and 43 U.S.C. 1212 make it a crime for any person knowingly and willfully to make to any department or agency of the United States any false, fictitious or fraudulent statements or representations as to any matter within its jurisdiction.

INSTRUCTIONS

1. This certification is made under the provisions of 43 U.S.C. § 1744 and 30 U.S.C. § 28-28k and the regulations thereunder (43 CFR Part 3830).
2. The claimant(s) must fill in the dates in paragraph 1 for the beginning and ending of the assessment year for which this waiver is sought.
3. The claimant(s) must fill in the date in paragraph 2 for the beginning of the assessment year for which this waiver is sought.
4. All claim and site names and BLM serial numbers must be listed for the mining claims, mill sites, and tunnel sites for which the waiver is sought.
5. All owners of the mining claims, mill sites, and tunnel sites and their addresses must be given.
6. This waiver form must be signed by all the claimants or their designated agent, in original form. If an agent is designated, a notarized designation of agent, signed by all of the claimants with proper address given, must be submitted with this waiver.
7. This form must be filed no later than September 1st for the upcoming assessment year in the BLM State Office where the mining claims or sites are recorded, or the waiver cannot be granted by the BLM. (Example: To obtain a waiver for the assessment year 2012, which begins on September 1, 2011, you must qualify for and file for a waiver no later than September 1, 2011, in the proper BLM State Office.)
8. For all mining claims which require assessment work, you must record an affidavit of labor on or before the December 30th immediately following the filing of this waiver. For all other mining claims or sites waived, you must record a notice of intent to hold on or before the December 30th immediately following the filing of this waiver.
9. Mill and tunnel sites may also be listed on this waiver and be waived from payment of the maintenance fee. A notice of intent to hold for these sites is required to be filed by the December 30th following the filing of this waiver.

RECEIVED
 BLM AZ STATE OFFICE
 2015 AUG 27 P 12:57
 FOR OFFICIAL USE ONLY
 PHOENIX ARIZONA

UNITED STATES DEPARTMENT OF THE INTERIOR
BUREAU OF LAND MANAGEMENT

MC NATIONWIDE CLAIMANT LISTING
September 10, 2015

Cust	AZ	National Total
	CLAIMANT	
CUMMINGS THOMAS G 5535 W PARADISE LN GLENDALE, AZ 85306-2417	6	6

341552

When Recorded Return Document to:

Thomas G. Cummings
5535 W. Paradise Lane
Glendale, AZ 85306

☐ Check here if this is a change of address.
Telephone: 602-862-0096

E-mail address: _____

AFFIDAVIT OF PERFORMANCE OF ANNUAL WORK

1. State of Arizona, County of Maricopa ss:2. I (Name) Thomas G. Cummings

3. Reside at (Address) _____

5535 W. Paradise LaneCity Glendale County Maricopa


State AZ Zip 85306 being duly sworn, depose and say that I am a citizen of the United States, more than eighteen years of age, and that all of the facts set forth in this affidavit, subject to the provisions and penalties of 18 U.S.C. 1001 pertaining to the filing of false, fictitious, or fraudulent statements with the United States, are true and correct according to the best of my knowledge, information and belief.

4. Owner's name and address (If not shown in Items 1-3 above). _____

5. That I am personally acquainted with the mining claim(s). The work and improvements were made by and at the expense of the owner(s) of said claim(s). Said contiguous group of claims, listed on this document, are situated in the

Pike's Peak (optional) Mining District; Maricopa County, Arizona.


Line No.	AMC NUMBER	CLAIM/SITE NAME	COUNTY RECORDER DATA (If available)	TWP	RNG	SEC
1	341552	White Rock		6N	1W	13+24
2	341553	White Rock		6N	1W	13+24
3	341554	White Rock		6N	1W	13+24
4	341555	White Rock		6N	1W	13
5	341556	White Rock		6N	1W	13
6	341557	White Rock		6N	1W	13



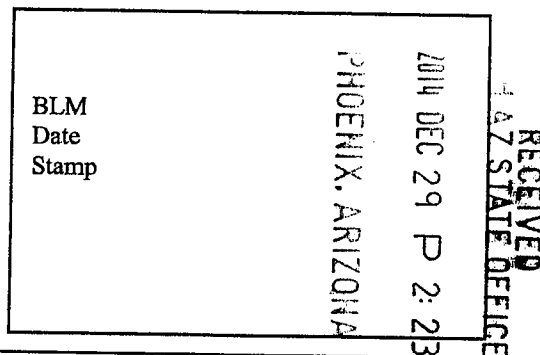
Form: MCF108

Revised July 2014

Page 1 of 2



AFFIDAVIT OF PERFORMANCE OF ANNUAL WORK – page 2



7						
8						
9						
10						

6. That between the dates starting at 12 o'clock noon on September 1, 20 13 and ending at 12 o'clock noon on September 1, 20 14 at least \$ 600.00 dollars worth of work and improvements were done and performed upon said claim(s) or upon one or more of a contiguous group of claims for the benefit of all, wholly or partly outside of a contiguous group of claims for the benefit of all, not including the location work.

7. That the following persons were employed to perform the work and improvements described herein: Thomas G. Cummings

8. That the work and improvements performed were: Used Backhoe to fix Road, cleaned trash + garbage from mill site from campers.

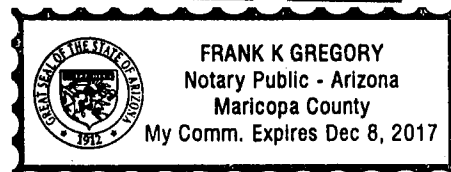
9. Dated: 12-29-14 Signature: [Signature]

SUBSCRIBED AND SWORN TO before me, a Notary Public, this 29 day of December 20 14

By: Thomas G. Cummings

Notary Public [Signature]

My Commission Expires December 8, 2017



Bureau of Land Management
Arizona State Office
www.blm.gov/az

No. of Claims: 6 x \$10 = 60.00
Check No.: CC Init. [Initialed]
Receipt No.: 3198652
For BLM Use Only

Form: MCF108
Revised July 2014
Page 2 of 2

United States Department of the Interior
Bureau of Land Management
LANDS/RECREATION & PLANNING
ONE N CENTRAL AVE
PHOENIX, AZ 85004 -2203
Phone: 602-417-9200

Receipt

No: 3198652


Transaction #: 3292120	
Date of Transaction: 12/29/2014	
CUSTOMER:	
	THOMAS G CUMMINGS 5535 W PARADISE LN GLENDALE, AZ 85306-2417 US

LINE #	QTY	DESCRIPTION	REMARKS	UNIT PRICE	TOTAL
1	1.00	LOCATABLE MINERALS / MINING CLAIMS- NOT NEW-UNADJUD, ONE AUTH NO. ONLY / MINING CLAIM MONEY RECEIVED CASES: AMC341552/\$60.00	2014 POL (6)	- n/a -	60.00
TOTAL:					\$60.00

PAYMENT INFORMATION				
NOTE: Items will appear on credit card statement as "Bureau of Land Mgmt CO".				
1	AMOUNT:	60.00	POSTMARKED:	N/A
	TYPE:	CREDIT CARD	RECEIVED:	12/29/2014
	NAME:	CUMMINGS, THOMAS G 5535 W PARADISE LN GLENDALE AZ 85306-2417 US		
	CARD NO:	XXXXXXXXXXXX6427	AUTH CODE:	04440B
	NAME ON CARD:	THOMAS CUMMINGS		
	EXPIRES:	02/2018		
	SIGNATURE:			

REMARKS

This receipt was generated by the automated BLM Collections and Billing System and is a paper representation of a portion of the official electronic record contained therein.



UNITED STATES
DEPARTMENT OF THE INTERIOR
BUREAU OF LAND MANAGEMENT

1483

AMC 341552

MAINTENANCE FEE WAIVER CERTIFICATION

FORM APPROVED
OMB NO. 1004-0114
Expires: October 31, 2016

SEE INSTRUCTIONS ON PAGE 2

6/5c

1. This small miner waiver is filed for the assessment year beginning on September 1, 2014 and ending on September 1, 2015.
2. The undersigned and all related parties owned ten or fewer mining claims, mill, or tunnel sites located and maintained on Federal lands in the United States of America on September 1, 2014.
3. The undersigned have performed the assessment work required by law for each mining claim listed prior to filing this waiver and understand that by filing this form, the undersigned must file an affidavit of assessment work with the Bureau of Land Management (BLM) by the December 30th following the filing of this waiver.
4. The undersigned understand that if the assessment work obligation has not yet come due under 30 U.S.C. 28 (for those claims in their first assessment year only), a notice of intent to hold reciting this condition must be recorded by the December 30th following the filing of this waiver.
5. The undersigned understand that mill and tunnel sites may also be listed on this waiver and be waived from payment of the maintenance fee, and that a notice of intent to hold for these sites is required to be filed with the BLM by the December 30th following the filing of this waiver.
6. The undersigned understand and acknowledge that pursuant to 43 U.S.C. 1212 and 18 U.S.C. 1001, the filing or recording of a false, fictitious, or fraudulent document with the BLM may result in a fine of up to \$250,000, a prison term not to exceed five years, or both.
7. The mining claims, mill or tunnel sites for which this waiver from payment of the maintenance fees is requested are:

CLAIM OR SITE NAME	BLM RECORDATION SERIAL NUMBER
1. White Rock #1	✓ 34 15 52
2. White Rock #2	34 15 53
3. White Rock #3	34 15 54
4. White Rock #21	34 15 55
5. White Rock #22	34 15 56
6. White Rock #23	34 15 57
7.	
8.	
9.	
10.	

The owner(s) (claimants) of the above mining claims and sites are:

Thomas G Cummings
(Owner's Name - Please Print)

Thomas G Cummings
(Owner's Signature)

5535 W Paradise LN
(Owner's Mailing Address)

Glendale AZ 85306
(City) (State) (Zip Code)

(Owner's Name - Please Print)

(Owner's Signature)

(Owner's Mailing Address)

(City)

(State)

(Zip Code)

(Owner's Name - Please Print)

(Owner's Signature)

(Owner's Mailing Address)

(City)

(State)

(Zip Code)

(Owner's Name - Please Print)

(Owner's Signature)

(Owner's Mailing Address)

(City)

(State)

(Zip Code)

(Continued on page 2)

ENTERED
SEP 12 2014
BY: fm

NWV
9/23/2014
NW

(Owner's Name - Please Print)	(Owner's Signature)		
(Owner's Mailing Address)	(City)	(State)	(Zip Code)
(Owner's Name - Please Print)	(Owner's Signature)		
(Owner's Mailing Address)	(City)	(State)	(Zip Code)
(Owner's Name - Please Print)	(Owner's Signature)		
(Owner's Mailing Address)	(City)	(State)	(Zip Code)
(Owner's Name - Please Print)	(Owner's Signature)		
(Owner's Mailing Address)	(City)	(State)	(Zip Code)

18 U.S.C. 1001 and 43 U.S.C. 1212 make it a crime for any person knowingly and willfully to make to any department or agency of the United States any false, fictitious or fraudulent statements or representations as to any matter within its jurisdiction.

INSTRUCTIONS

1. This certification is made under the provisions of 43 U.S.C. § 1744 and 30 U.S.C. §28-28k and the regulations thereunder (43 CFR Part 3830).
2. The claimant(s) must fill in the dates in paragraph 1 for the beginning and ending of the assessment year for which this waiver is sought.
3. The claimant(s) must fill in the date in paragraph 2 for the beginning of the assessment year for which this waiver is sought.
4. All claim and site names and BLM serial numbers must be listed for the mining claims, mill sites, and tunnel sites for which the waiver is sought.
5. All owners of the mining claims, mill sites, and tunnel sites and their addresses must be given.
6. This waiver form must be signed by all the claimants or their designated agent, in original form. If an agent is designated, a notarized designation of agent, signed by all of the claimants with proper address given, must be submitted with this waiver.
7. This form must be filed no later than September 1st for the upcoming assessment year in the BLM State Office where the mining claims or sites are recorded, or the waiver cannot be granted by the BLM. (Example: To obtain a waiver for the assessment year 2012, which begins on September 1, 2011, you must qualify for and file for a waiver no later than September 1, 2011, in the proper BLM State Office.)
8. For all mining claims which require assessment work, you must record an affidavit of labor on or before the December 30th immediately following the filing of this waiver. For all other mining claims or sites waived, you must record a notice of intent to hold on or before the December 30th immediately following the filing of this waiver.
9. Mill and tunnel sites may also be listed on this waiver and be waived from payment of the maintenance fee. A notice of intent to hold for these sites is required to be filed by the December 30th following the filing of this waiver.

RECEIVED
 BLM AZ STATE OFFICE
 2014 AUG 27
 3:16
 PHOENIX, ARIZONA
 FOR OFFICIAL USE ONLY

When Recorded Return Document to:

Thomas G. Cummings
5535 W. Paradise Lane.
Glendale, AZ 85306

AMC 341552

☐ Check here if this is a change of address.

Telephone: 602-862-0096

E-mail address: _____

AFFIDAVIT OF PERFORMANCE OF ANNUAL WORK

1. State of Arizona, County of Maricopa ss:

2. I (Name) Thomas G. Cummings

3. Reside at (Address) _____

5535 W. Paradise Lane.

City Glendale County Maricopa

State AZ Zip 85306 being duly sworn, depose and say that I am a citizen of the United States, more than eighteen years of age, and that all of the facts set forth in this affidavit, subject to the provisions and penalties of 18 U.S.C. 1001 pertaining to the filing of false, fictitious, or fraudulent statements with the United States, are true and correct according to the best of my knowledge, information and belief.

4. Owner's name and address (If not shown in Items 1-3 above). _____

5. That I am personally acquainted with the mining claim(s). The work and improvements were made by and at the expense of the owner(s) of said claim(s). Said contiguous group of claims, listed on this document, are situated in the

Pike's Peak (optional) Mining District; Maricopa County, Arizona.

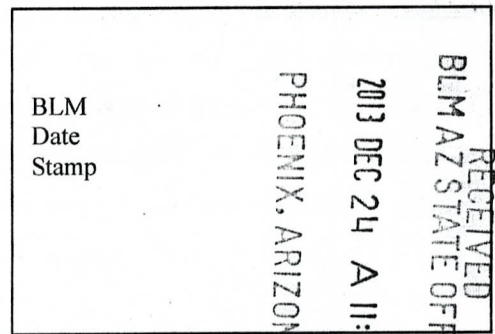
Line No.	AMC NUMBER	CLAIM/SITE NAME	COUNTY RECORDER DATA (If available)	TWP	RNG	SEC
1	341552	White Rock #1		6N	1W	13+24
2	341553	White Rock #2		6N	1W	13+24
3	341554	White Rock #3		6N	1W	13+24
4	341555	White Rock #4		6N	1W	13
5	341556	White Rock #5		6N	1W	13
6	341557	White Rock #6		6N	1W	13

Form: MCF108

Revised Jan. 2006

Page 1 of 2

ENTERED
DEC 26 2013
BY: PM



7						
8						
9						
10						

6. That between the dates starting at 12 o'clock noon on September 1, 20 12 and ending at 12 o'clock noon on September 1, 20 13 at least \$ 650.00 dollars worth of work and improvements were done and performed upon said claim(s) or upon one or more of a contiguous group of claims for the benefit of all, wholly or partly outside of a contiguous group of claims for the benefit of all, not including the location work.

7. That the following persons were employed to perform the work and improvements described herein: _____

Thomas G Cummings

8. That the work and improvements performed were: Used loader to clean up mill site - scraped and cleaned up road.

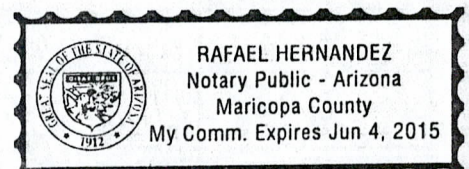
9. Dated: 12-24-13 Signature: [Signature]

SUBSCRIBED AND SWORN TO before me, a Notary Public, this 24th day of Dec 20 13

By: Thomas G Cummings

Notary Public [Signature]

My Commission Expires Jan 4 2015



Bureau of Land Management
Arizona State Office
www.az.blm.gov

No. of Claims:	<u>6</u>	x \$10 =	<u>60-</u>
Check No.:	<u>CC6</u>	Init.	<u>THC</u>
Receipt No.:	<u>2936432</u>		
For BLM Use Only			

Form: MCF108
Revised Jan. 2006
Page 2 of 2

United States Department of the Interior
Bureau of Land Management
 LANDS/RECREATION & PLANNING
 ONE N CENTRAL AVE
 PHOENIX, AZ 85004 -2203
 Phone: 602-417-9200

Receipt

No: 2936432

Transaction #: 3024011	
Date of Transaction: 12/24/2013	
CUSTOMER:	
THOMAS G CUMMINGS 5535 W PARADISE LN GLENDALE, AZ 85306-2417 US	

LINE #	QTY	DESCRIPTION	REMARKS	UNIT PRICE	TOTAL
1	1.00	LOCATABLE MINERALS / MINING CLAIMS- NOT NEW-UNADJUD, ONE AUTH NO. ONLY / MINING CLAIM MONEY RECEIVED CASES: AMC341552/\$60.00	POL 2013/6	- n/a -	60.00
TOTAL:					\$60.00

PAYMENT INFORMATION			
NOTE: Items will appear on credit card statement as "Bureau of Land Mgmt CO".			
1	AMOUNT:	60.00	POSTMARKED: N/A
	TYPE:	CREDIT CARD	RECEIVED: 12/24/2013
	NAME:	CUMMINGS, THOMAS G 5535 W PARADISE LN GLENDALE AZ 85306-2417 US	
	CARD NO:	XXXXXXXXXXXXX2597	AUTH CODE: 06664B
	NAME ON CARD:	THOMAS C CUMMINGS	
	EXPIRES:	02/2014	
	SIGNATURE:		

REMARKS

This receipt was generated by the automated BLM Collections and Billing System and is a paper representation of a portion of the official electronic record contained therein.

UNITED STATES
DEPARTMENT OF THE INTERIOR
BUREAU OF LAND MANAGEMENT

MAINTENANCE FEE WAIVER CERTIFICATION

SEE INSTRUCTIONS ON PAGE 2

FORM APPROVED
OMB NO. 1004-0114
Expires: August 31, 2013

Amc 341552

594

1. This small miner waiver is filed for the assessment year beginning on September 1, 2013 and ending on September 1, 2014.
2. The undersigned and all related parties owned ten or fewer mining claims, mill, or tunnel sites located and maintained on Federal lands in the United States of America on September 1, 2013.
3. The undersigned have performed the assessment work required by law for each mining claim listed prior to filing this waiver and understand that by filing this form, an affidavit of assessment work must be recorded by the December 30th following the filing of this waiver.
4. The undersigned understand that if the assessment work obligation has not yet come due under 30 U.S.C. 28 (for those claims in their first assessment year only), a notice of intent to hold reciting this condition must be recorded by the December 30th following the filing of this waiver.
5. The undersigned understand that mill and tunnel sites may also be listed upon this waiver and be waived from payment of the maintenance fee, and that a notice of intent to hold for these sites is required to be recorded by the December 30th immediately following the filing of this waiver.
6. The undersigned understand and acknowledge that pursuant to 43 U.S.C. 1212 and 18 U.S.C. 1001, the filing or recording of a false, fictitious, or fraudulent document with the Bureau of Land Management may result in a fine of up to \$250,000, a prison term not to exceed five years, or both.
7. The mining claims, mill or tunnel sites for which this waiver from payment of the maintenance fees is requested are:

CLAIM OR SITE NAME	BLM RECORDATION SERIAL NUMBER
1. <u>White Rock #1</u>	<u>34 15 52</u>
2. <u>White Rock #2</u>	<u>34 15 53</u>
3. <u>White Rock #3</u>	<u>34 15 54</u>
4. <u>White Rock #21</u>	<u>34 15 55</u>
5. <u>White Rock #22</u>	<u>34 15 56</u>
6. <u>White Rock #23</u>	<u>34 15 57</u>
7.	
8.	
9.	
10.	

The owner(s) (claimants) of the above mining claims and sites are:

Thomas G. Cummings
(Owner's Name - Please Print)

5535 W. Paradise Lane.
(Street or P.O. Box)

Glendale AZ 85306
(City) (State) (Zip Code)

[Signature]
(Owner's Signature)

(Owner's Name - Please Print)

(Street or P.O. Box)

(City) (State) (Zip Code)


(Owner's Name - Please Print)

(Street or P.O. Box)

(City) (State) (Zip Code)

(Owner's Signature)

(Owner's Signature)



(Owner's Name - Please Print)

(Owner's Signature)

(Street or P.O. Box)

(City)

(State)

(Zip Code)

(Owner's Name - Please Print)

(Owner's Signature)

(Street or P.O. Box)

(City)

(State)

(Zip Code)

(Owner's Name - Please Print)

(Owner's Signature)

(Street or P.O. Box)

(City)

(State)

(Zip Code)

(Owner's Name - Please Print)

(Owner's Signature)

(Street or P.O. Box)

(City)

(State)

(Zip Code)

Title 18 U.S.C. Section 1001 and Title 43 U.S.C. Section 1212 makes it a crime for any person knowingly and willfully to make to any department or agency of the United States any false, fictitious or fraudulent statements or representations as to any matter within its jurisdiction.

INSTRUCTIONS

1. This certification is made under the provisions of §1744 of Title 43 and § 28-28k of Title 30 of the United States Code; and the regulations thereunder (43 CFR Part 3830).
2. The claimant(s) must fill in the dates in paragraph 1 for the beginning and ending of the assessment year for which this waiver is sought.
3. The claimant(s) must fill in the date in paragraph 2 for the beginning of the assessment year for which this waiver is sought.
4. All claim and site names and Bureau of Land Management (BLM) serial numbers must be listed for the mining claims, mill sites, and tunnel sites for which the waiver is sought.
5. All owners of the mining claims, mill sites, and tunnel sites and their addresses must be given.
6. This waiver form must be signed by all the claimants or their designated agent, in original form. If an agent is designated, a notarized designation of agent, signed by all of the claimants with proper address given, must be submitted with this waiver.
7. This form must be filed no later than September 1st for the upcoming assessment year in the BLM State Office where the mining claims or sites are recorded, or the waiver cannot be granted by the BLM. (Example: To obtain a waiver for the assessment year 2012, which begins on September 1, 2011, you must qualify for and file for a waiver no later than September 1, 2011, in the proper BLM State Office.)
8. For all mining claims which require assessment work, you must record an affidavit of labor on or before the December 30th immediately following the filing of this waiver. For all other mining claims or sites waived, you must record a notice of intent to hold on or before the December 30th immediately following the filing of this waiver.
9. Mill and tunnel sites may also be listed upon this waiver and be waived from payment of the maintenance fee. A notice of intent to hold for these sites is required to be filed by the December 30th following the filing of this waiver.

PHOENIX, ARIZONA

2013 AUG 28 A 11:54

RECEIVED
BLM AZ STATE OFFICE

FOR OFFICIAL USE ONLY

When Recorded Return Document to:

Thomas G. Cummings
5535 W. Paradise Lane
Glendale, AZ 85306

Amc 341552

☐ Check here if this is a change of address.

Telephone: 602-862-0096

E-mail address: _____

AFFIDAVIT OF PERFORMANCE OF ANNUAL WORK

1. State of Arizona, County of Maricopa ss:

2. I (Name) Thomas G. Cummings

3. Reside at (Address) _____

5535 W. Paradise Lane

City Glendale County Maricopa

State AZ Zip 85306 being duly sworn, depose and say that I am a citizen of the United States, more than eighteen years of age, and that all of the facts set forth in this affidavit, subject to the provisions and penalties of 18 U.S.C. 1001 pertaining to the filing of false, fictitious, or fraudulent statements with the United States, are true and correct according to the best of my knowledge, information and belief.

4. Owner's name and address (If not shown in Items 1-3 above). _____

5. That I am personally acquainted with the mining claim(s). The work and improvements were made by and at the expense of the owner(s) of said claim(s). Said contiguous group of claims, listed on this document, are situated in the

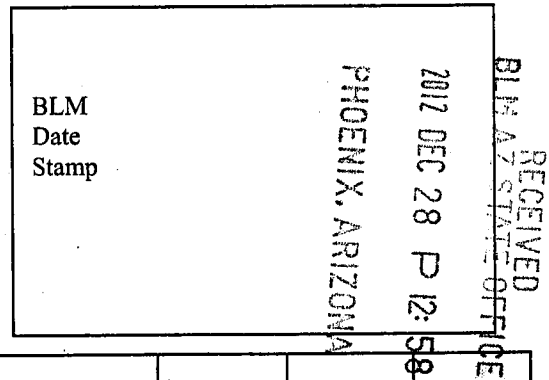
Pikes Peak (optional) Mining District; Maricopa County, Arizona.

Line No.	AMC NUMBER	CLAIM/SITE NAME	COUNTY RECORDER DATA (If available)	TWP	RNG	SEC
1	341552	White Rock		6 N	1 W	13 + 24
2	341553	White Rock		6 N	1 W	13 + 24
3	341554	White Rock		6 N	1 W	13 + 24
4	341555	White Rock		6 N	1 W	13
5	341556	White Rock		6 N	1 W	13
6	341557	White Rock		6 N	1 W	13

Form: MCF108
Revised Jan. 2006
Page 1 of 2

ENTERED INTO COMPUTER

1/19/13 AT



7						
8						
9						
10						

6. That between the dates starting at 12 o'clock noon on September 1, 20 11 and ending at 12 o'clock noon on September 1, 20 12 at least \$ 600.00 dollars worth of work and improvements were done and performed upon said claim(s) or upon one or more of a contiguous group of claims for the benefit of all, wholly or partly outside of a contiguous group of claims for the benefit of all, not including the location work.

7. That the following persons were employed to perform the work and improvements described herein: Thomas Cummings

8. That the work and improvements performed were: used backhoe to clear storm debris and repair road.

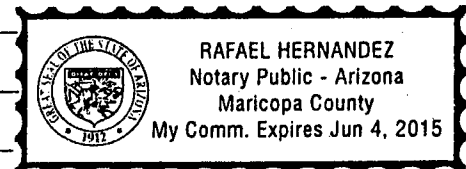
9. Dated: 12-27-12 Signature: [Signature]

SUBSCRIBED AND SWORN TO before me, a Notary Public, this 27th day of Dec 20 12

By: Thomas Cummings

Notary Public [Signature]

My Commission Expires June 4 2015



Bureau of Land Management
Arizona State Office
www.az.blm.gov

No. of Claims: 10 x \$10 = 100
Check No.: MC Init. PH
Receipt No.: 2714470
For BLM Use Only

United States Department of the Interior
Bureau of Land Management
LANDS/RECREATION & PLANNING
ONE N CENTRAL AVE
PHOENIX, AZ 85004 -2203
Phone: 602-417-9200

Receipt

No: 2714470

Transaction #: 2796843		ENTERED INTO COMPUTER
Date of Transaction: 12/28/2012		
CUSTOMER:		
THOMAS G CUMMINGS 5535 W PARADISE LN GLENDALE, AZ 85306-2417 US		

LINE #	QTY	DESCRIPTION	REMARKS	UNIT PRICE	TOTAL
1	1.00	LOCATABLE MINERALS / MINING CLAIMS- NOT NEW-UNADJUD, ONE AUTH NO. ONLY / MINING CLAIM MONEY RECEIVED CASES: AMC341552/\$60.00	POL 2012/6	- n/a -	60.00
TOTAL:					\$60.00

PAYMENT INFORMATION				
NOTE: Items will appear on credit card statement as "Bureau of Land Mgmt CO".				
1	AMOUNT:	60.00	POSTMARKED:	N/A
	TYPE:	CREDIT CARD	RECEIVED:	12/28/2012
	NAME:	CUMMINGS, THOMAS G 5535 W PARADISE LN GLENDALE AZ 85306-2417 US		
	CARD NO:	XXXXXXXXXXXX2597	AUTH CODE:	05654B
	NAME ON CARD:	THOMAS G CUMMINGS		
	EXPIRES:	02/2014		
	SIGNATURE:			

REMARKS

This receipt was generated by the automated BLM Collections and Billing System and is a paper representation of a portion of the official electronic record contained therein.

UNITED STATES
DEPARTMENT OF THE INTERIOR
BUREAU OF LAND MANAGEMENT

MAINTENANCE FEE WAIVER CERTIFICATION

FORM APPROVED
OMB NO. 1004-0114
Expires: August 31, 2013

590

SEE INSTRUCTIONS ON PAGE 2

1. This small miner waiver is filed for the assessment year beginning on September 1, 2012 and ending on September 1, 2013.
2. The undersigned and all related parties owned ten or fewer mining claims, mill, or tunnel sites located and maintained on Federal lands in the United States of America on September 1, 2012.
3. The undersigned have performed the assessment work required by law for each mining claim listed prior to filing this waiver and understand that by filing this form, an affidavit of assessment work must be recorded by the December 30th following the filing of this waiver.
4. The undersigned understand that if the assessment work obligation has not yet come due under 30 U.S.C. 28 (for those claims in their first assessment year only), a notice of intent to hold reciting this condition must be recorded by the December 30th following the filing of this waiver.
5. The undersigned understand that mill and tunnel sites may also be listed upon this waiver and be waived from payment of the maintenance fee, and that a notice of intent to hold for these sites is required to be recorded by the December 30th immediately following the filing of this waiver.
6. The undersigned understand and acknowledge that pursuant to 43 U.S.C. 1212 and 18 U.S.C. 1001, the filing or recording of a false, fictitious, or fraudulent document with the Bureau of Land Management may result in a fine of up to \$250,000, a prison term not to exceed five years, or both.
7. The mining claims, mill or tunnel sites for which this waiver from payment of the maintenance fees is requested are:

CLAIM OR SITE NAME	BLM RECORDATION SERIAL NUMBER
1. White Rock #1	34 15 52
2. White Rock #2	34 15 53
3. White Rock #3	34 15 54
4. White Rock #21	34 15 55
5. White Rock #22	34 15 56
6. White Rock #23	34 15 57
7.	
8.	
9.	
10.	

The owner(s) (claimants) of the above mining claims and sites are:

Thomas G. Cummings
(Owner's Name - Please Print)


(Owner's Signature)

5535 W. Paradise Lane.
(Street or P.O. Box)

Glendale AZ 85306
(City) (State) (Zip Code)

(Owner's Name - Please Print)

(Owner's Signature)

(Street or P.O. Box)

(City) (State) (Zip Code)

(Owner's Name - Please Print)

(Owner's Signature)

(Street or P.O. Box)

(City) (State) (Zip Code)

RECEIVED
BLM AZ STATE OFFICE
2012 AUG 29 P 2:05
PHOENIX, ARIZONA

(Owner's Name - Please Print)	(Owner's Signature)		
(Street or P.O. Box)	(City)	(State)	(Zip Code)
(Owner's Name - Please Print)	(Owner's Signature)		
(Street or P.O. Box)	(City)	(State)	(Zip Code)
(Owner's Name - Please Print)	(Owner's Signature)		
(Street or P.O. Box)	(City)	(State)	(Zip Code)
(Owner's Name - Please Print)	(Owner's Signature)		
(Street or P.O. Box)	(City)	(State)	(Zip Code)

Title 18 U.S.C. Section 1001 and Title 43 U.S.C. Section 1212 makes it a crime for any person knowingly and willfully to make to any department or agency of the United States any false, fictitious or fraudulent statements or representations as to any matter within its jurisdiction.

INSTRUCTIONS

1. This certification is made under the provisions of §1744 of Title 43 and § 28-28k of Title 30 of the United States Code; and the regulations thereunder (4 CFR Part 3830).
2. The claimant(s) must fill in the dates in paragraph 1 for the beginning and ending of the assessment year for which this waiver is sought.
3. The claimant(s) must fill in the date in paragraph 2 for the beginning of the assessment year for which this waiver is sought.
4. All claim and site names and Bureau of Land Management (BLM) serial numbers must be listed for the mining claims, mill sites, and tunnel sites for which the waiver is sought.
5. All owners of the mining claims, mill sites, and tunnel sites and their addresses must be given.
6. This waiver form must be signed by all the claimants or their designated agent, in original form. If an agent is designated, a notarized designation of agent, signed by all of the claimants with proper address given, must be submitted with this waiver.
7. This form must be filed no later than September 1st for the upcoming assessment year in the BLM State Office where the mining claims or sites are recorded, or the waiver cannot be granted by the BLM. (Example: To obtain a waiver for the assessment year 2012, which begins on September 1, 2011 you must qualify for and file for a waiver no later than September 1, 2011, in the proper BLM State Office.)
8. For all mining claims which require assessment work, you must record an affidavit of labor on or before the December 30th immediately following the filing of this waiver. For all other mining claims or sites waived, you must record a notice of intent to hold on or before the December 30th immediately following the filing of this waiver.
9. Mill and tunnel sites may also be listed upon this waiver and be waived from payment of the maintenance fee. A notice of intent to hold for these sites is required to be filed by the December 30th following the filing of this waiver.

RECEIVED
BLM STATE OFFICE
PHOENIX, ARIZONA
AUG 29 2:05 PM '12

RECEIVED
BLM STATE OFFICE
PHOENIX, ARIZONA
AUG 29 2:05 PM '12

FOR OFFICIAL USE ONLY

When Recorded Return Document to:

Thomas G. Cummings
5535 W. Paradise Lane
Glendale, AZ 85306

AMC 341552

☐ Check here if this is a change of address.

Telephone: 602-862-0096

E-mail address: _____

AFFIDAVIT OF PERFORMANCE OF ANNUAL WORK

1. State of Arizona, County of Maricopa ss:

2. I (Name) Thomas G. Cummings

3. Reside at (Address) _____

5535 W. Paradise Lane

City Glendale County Maricopa

BLM
Date
Stamp

RECEIVED
BLM AZ STATE OFFICE
2011 DEC 29 P 1:36
PHOENIX, ARIZONA

State AZ Zip 85306 being duly sworn, depose and say that I am a citizen of the United States, more than eighteen years of age, and that all of the facts set forth in this affidavit, subject to the provisions and penalties of 18 U.S.C. 1001 pertaining to the filing of false, fictitious, or fraudulent statements with the United States, are true and correct according to the best of my knowledge, information and belief.

4. Owner's name and address (If not shown in Items 1-3 above). _____

5. That I am personally acquainted with the mining claim(s). The work and improvements were made by and at the expense of the owner(s) of said claim(s). Said contiguous group of claims, listed on this document, are situated in the

Pikes Peak (optional) Mining District; Maricopa County, Arizona.

Line No.	AMC NUMBER	CLAIM/SITE NAME	COUNTY RECORDER DATA (If available)	TWP	RNG	SEC
1	341552	White Rock		6N	1W	13+24
2	341553	White Rock		6N	1W	13+24
3	341554	White Rock		6N	1W	13+24
4	341555	White Rock		6N	1W	13
5	341556	White Rock		6N	1W	13
6	341557	White Rock		6N	1W	13

Form: MCF108

Revised Jan. 2006

Page 1 of 2

ENTERED INTO COMPUTER

1/10/12 AT

RECEIVED
BLM AZ STATE OFFICE
2011 DEC 29 P 1:36
PHOENIX, ARIZONA

BLM
Date
Stamp

7						
8						
9						
10						

6. That between the dates starting at 12 o'clock noon on September 1, 20 10 and ending at 12 o'clock noon on September 1, 20 11 at least \$ 600.00 dollars worth of work and improvements were done and performed upon said claim(s) or upon one or more of a contiguous group of claims for the benefit of all, wholly or partly outside of a contiguous group of claims for the benefit of all, not including the location work.

7. That the following persons were employed to perform the work and improvements described herein: _____

Thomas Cummings

8. That the work and improvements performed were: used backhoe to fix road and
clean trash + garbage from mill site from campers


9. Dated: 12-29-11 Signature: [Signature]

SUBSCRIBED AND SWORN TO before me, a Notary Public, this 29 day of Dec 20 11

By: Joseph A. Awanis

Notary Public [Signature]

My Commission Expires Nov-15, 2013



Bureau of Land Management
Arizona State Office
www.az.blm.gov

No. of Claims: 6 x \$10 = 60
Check No.: CC Init. SC
Receipt No.: 2489975
For BLM Use Only

United States Department of the Interior
 Bureau of Land Management
 LANDS/RECREATION & PLANNING
 ONE N CENTRAL AVE
 PHOENIX, AZ 85004 -2203
 Phone: 602-417-9200

Receipt

No: 2489975

Transaction #: 2566767		ENTERED INTO COMPUTER
Date of Transaction: 12/29/2011		
CUSTOMER:		
THOMAS G CUMMINGS 5535 W PARADISE LN GLENDALE, AZ 85306-2417 US		

LINE #	QTY	DESCRIPTION	REMARKS	UNIT PRICE	TOTAL
1	1.00	LOCATABLE MINERALS / MINING CLAIMS-NOT NEW-UNADJUD, ONE AUTH NO. ONLY / MINING CLAIM MONEY RECEIVED CASES: AMC341552/\$60.00	POL (6) 2012	- n/a -	60.00
TOTAL:					\$60.00

PAYMENT INFORMATION			
NOTE: Items will appear on credit card statement as "Bureau of Land Mgmt CO".			
1	AMOUNT:	60.00	POSTMARKED: N/A
	TYPE:	CREDIT CARD	RECEIVED: 12/29/2011
	NAME:	CUMMINGS, THOMAS G 5535 W PARADISE LN GLENDALE AZ 85306-2417 US	
	CARD NO:	XXXXXXXXXXXX2597	AUTH CODE: 03705B
	NAME ON CARD:	THOMAS G CUMMINGS	
	EXPIRES:	02/2014	
	SIGNATURE:		

REMARKS

This receipt was generated by the automated BLM Collections and Billing System and is a paper representation of a portion of the official electronic record contained therein.

UNITED STATES
DEPARTMENT OF THE INTERIOR
BUREAU OF LAND MANAGEMENT

MAINTENANCE FEE WAIVER CERTIFICATION

[Handwritten Signature]

FORM APPROVED
OMB NO. 1004-0114
Expires: August 31, 2013

SEE INSTRUCTIONS ON PAGE 2

(SIS) AMC 341552

1. This small miner waiver is filed for the assessment year beginning on September 1, 2011 and ending on September 1, 2012
2. The undersigned and all related parties owned ten or fewer mining claims, mill, or tunnel sites located and maintained on Federal lands in the United States of America on September 1, 2011
3. The undersigned have performed the assessment work required by law for each mining claim listed prior to filing this waiver and understand that by filing this form, an affidavit of assessment work must be recorded by the December 30th following the filing of this waiver.
4. The undersigned understand that if the assessment work obligation has not yet come due under 30 U.S.C. 28 (for those claims in their first assessment year only), a notice of intent to hold reciting this condition must be recorded by the December 30th following the filing of this waiver.
5. The undersigned understand that mill and tunnel sites may also be listed upon this waiver and be waived from payment of the maintenance fee, and that a notice of intent to hold for these sites is required to be recorded by the December 30th immediately following the filing of this waiver.
6. The undersigned understand and acknowledge that pursuant to 43 U.S.C. 1212 and 18 U.S.C. 1001, the filing or recording of a false, fictitious, or fraudulent document with the Bureau of Land Management may result in a fine of up to \$250,000, a prison term not to exceed five years, or both.
7. The mining claims, mill or tunnel sites for which this waiver from payment of the maintenance fees is requested are:

CLAIM OR SITE NAME		BLM RECORDATION SERIAL NUMBER
1. <u>WHITE ROCK #1</u>	<input checked="" type="checkbox"/>	<u>34 15 52</u>
2. <u>WHITE ROCK #2</u>		<u>34 15 53</u>
3. <u>WHITE ROCK #3</u>		<u>34 15 54</u>
4. <u>WHITE ROCK #21</u>		<u>34 15 55</u>
5. <u>WHITE ROCK #22</u>		<u>34 15 56</u>
6. <u>WHITE ROCK #23</u>		<u>34 15 57</u>
7.		
8.		
9.		
10.		

The owner(s) (claimants) of the above mining claims and sites are:

Thomas G Cummings
(Owner's Name - Please Print)

[Handwritten Signature]
(Owner's Signature)

5535 W Paradise LN
(Street or P.O. Box)

Glendale AZ 85306
(City) (State) (Zip Code)

(Owner's Name - Please Print)

(Owner's Signature)

(Street or P.O. Box)

(City) (State) (Zip Code)

(Owner's Name - Please Print)

(Owner's Signature)

(Street or P.O. Box)

(City) (State) (Zip Code)

RECEIVED
BLM AZ STATE OFFICE
2011 SEP 29 P 3:43
PHOENIX, ARIZONA

RS 9.1.11

(Owner's Name - Please Print)

(Owner's Signature)

(Street or P.O. Box)

(City)

(State)

(Zip Code)

(Owner's Name - Please Print)

(Owner's Signature)

(Street or P.O. Box)

(City)

(State)

(Zip Code)

(Owner's Name - Please Print)

(Owner's Signature)

(Street or P.O. Box)

(City)

(State)

(Zip Code)

(Owner's Name - Please Print)

(Owner's Signature)

(Street or P.O. Box)

(City)

(State)

(Zip Code)

Title 18 U.S.C. Section 1001 and Title 43 U.S.C. Section 1212 makes it a crime for any person knowingly and willfully to make to any department or agency of the United States any false, fictitious or fraudulent statements or representations as to any matter within its jurisdiction.

INSTRUCTIONS

1. This certification is made under the provisions of §1744 of Title 43 and § 28-28k of Title 30 of the United States Code; and the regulations thereunder (43 CFR Part 3830).
2. The claimant(s) must fill in the dates in paragraph 1 for the beginning and ending of the assessment year for which this waiver is sought.
3. The claimant(s) must fill in the date in paragraph 2 for the beginning of the assessment year for which this waiver is sought.
4. All claim and site names and Bureau of Land Management (BLM) serial numbers must be listed for the mining claims, mill sites, and tunnel sites for which the waiver is sought.
5. All owners of the mining claims, mill sites, and tunnel sites and their addresses must be given.
6. This waiver form must be signed by all the claimants or their designated agent, in original form. If an agent is designated, a notarized designation of agent, signed by all of the claimants with proper address given, must be submitted with this waiver.
7. This form must be filed no later than September 1st for the upcoming assessment year in the BLM State Office where the mining claims or sites are recorded, or the waiver cannot be granted by the BLM. (Example: To obtain a waiver for the assessment year 2012, which begins on September 1, 2011, you must qualify for and file for a waiver no later than September 1, 2011, in the proper BLM State Office.)
8. For all mining claims which require assessment work, you must record an affidavit of labor on or before the December 30th immediately following the filing of this waiver. For all other mining claims or sites waived, you must record a notice of intent to hold on or before the December 30th immediately following the filing of this waiver.
9. Mill and tunnel sites may also be listed upon this waiver and be waived from payment of the maintenance fee. A notice of intent to hold for these sites is required to be filed by the December 30th following the filing of this waiver.

FOR OFFICIAL USE ONLY

PMC 341552

When Recorded Return Document to:

Thomas G Cummings
5535 W Paradise Ln
Glendale AZ 85306

☐ Check here if this is a change of address.

Telephone: 602 862 0096

E-mail address: _____

AFFIDAVIT OF PERFORMANCE OF ANNUAL WORK

1. State of Arizona, County of Maricopa ss:

2. I (Name) Thomas G Cummings

3. Reside at (Address) 5535 W Paradise Ln

City Glendale County Maricopa

State AZ Zip 85306 being duly sworn, depose and say that I am a citizen of the United States, more than eighteen years of age, and that all of the facts set forth in this affidavit, subject to the provisions and penalties of 18 U.S.C. 1001 pertaining to the filing of false, fictitious, or fraudulent statements with the United States, are true and correct according to the best of my knowledge, information and belief.

4. Owner's name and address (If not shown in Items 1-3 above). _____

5. That I am personally acquainted with the mining claim(s). The work and improvements were made by and at the expense of the owner(s) of said claim(s). Said contiguous group of claims, listed on this document, are situated in the Pitts Peak (optional) Mining District; Maricopa County, Arizona.

Line No.	AMC NUMBER	CLAIM/SITE NAME	COUNTY RECORDER DATA (If available)	TWP	RNG	SEC
1	341552	White Rock		6 N	1 W	13+24
2	341553	White Rock		6 N	1 W	13+24
3	341554	White Rock		6 N	1 W	13+24
4	341555	White Rock		6 N	1 W	13
5	341556	White Rock		6 N	1 W	13
6	341557	White Rock		6 N	1 W	13

Form: MCF108
Revised Jan. 2006
Page 1 of 2

ENTERED INTO COMPUTER

AFFIDAVIT OF PERFORMANCE OF ANNUAL WORK - page 2

RECEIVED
BLM AZ STATE OFFICE
2010 DEC 29 P 1:46
PHOENIX, ARIZONA
BLM
Date
Stamp

7						
8						
9						
10						

6. That between the dates starting at 12 o'clock noon on September 1, 20 09 and ending at 12 o'clock noon on September 1, 20 10 at least \$ 600.00 dollars worth of work and improvements were done and performed upon said claim(s) or upon one or more of a contiguous group of claims for the benefit of all, wholly or partly outside of a contiguous group of claims for the benefit of all, not including the location work.

7. That the following persons were employed to perform the work and improvements described herein: _____

Thomas G Cummings

8. That the work and improvements performed were: used backhoe fix
Road FILL IN HOLES CLEANED UP MILL
SITE


9. Dated: 12-29-10 Signature: [Signature]

SUBSCRIBED AND SWORN TO before me, a Notary Public, this 29 day of December 20 10

By: Molly A Nickel

Notary Public [Signature]

My Commission Expires Sept 14 2012



Bureau of Land Management
Arizona State Office
www.az.blm.gov

No. of Claims: 6 x \$10 = 60.00
Check No.: CC Init. SC
Receipt No.: 2270269
For BLM Use Only

Form: MCF108
Revised Jan. 2006
Page 2 of 2

United States Department of the Interior
Bureau of Land Management
LANDS/RECREATION & PLANNING
ONE N CENTRAL AVE
PHOENIX, AZ 85004 -2203
Phone:

Receipt

No: 2270269

Transaction #: 2341958
Date of Transaction: 12/29/2010

CUSTOMER:

THOMAS G CUMMINGS
5535 W PARADISE LN
GLENDALE, AZ 85306-2417 US

LINE #	QTY	DESCRIPTION	REMARKS	UNIT PRICE	TOTAL
1	1.00	LOCATABLE MINERALS / MINING CLAIMS-NOT NEW-UNADJUD, ONE AUTH NO. ONLY / MINING CLAIM MONEY RECEIVED CASES: AMC341552/\$60.00	POL (6)	- n/a -	60.00
TOTAL:					\$60.00

PAYMENT INFORMATION

NOTE: Items will appear on credit card statement as "Bureau of Land Mgmt CO".

1	AMOUNT:	60.00	POSTMARKED:	N/A
	TYPE:	CREDIT CARD	RECEIVED:	12/29/2010
	NAME:	CUMMINGS, THOMAS G 5535 W PARADISE LN GLENDALE AZ 85306-2417 US		
	CARD NO:	XXXXXXXXXXXX2597	AUTH CODE:	05321B
	NAME ON CARD:	THOMAS CUMMINGS		
	EXPIRES:	02/2011		
	SIGNATURE:			

REMARKS

This receipt was generated by the automated BLM Collections and Billing System and is a paper representation of a portion of the official electronic record contained therein.

UNITED STATES DEPARTMENT OF THE INTERIOR
BUREAU OF LAND MANAGEMENT

AMC 341552

509

MAINTENANCE FEE WAIVER CERTIFICATION

SEE INSTRUCTIONS ON REVERSE

FORM APPROVED
OMB NO. 1004-0114
Expires: February 28, 2010

1. This small miner waiver is filed for the assessment year beginning at noon on September 1, 2010 and ending at noon on September 1, 2011
2. The undersigned and all related parties owned ten or fewer mining claims, mill, or tunnel sites located and maintained on Federal lands in the United States of America on September 1, 2011
3. The undersigned have performed the assessment work **required by law** for each mining claim listed **prior to filing this waiver** and understand that by filing this form; an affidavit of assessment work **must** be recorded by the December 30th following the filing of this waiver.
4. The undersigned understand that if the assessment work obligation has not yet come due under 30 U.S.C. 28 (for those claims in their first assessment year only); a notice of intent to hold reciting this condition **must** be recorded by the December 30th following the filing of this waiver.
5. The undersigned understand that mill and tunnel sites may also be listed upon this waiver and be waived from payment of the maintenance fee; and that a notice of intent to hold for these sites is required to be recorded by the December 30th immediately following the filing of this waiver.
6. The undersigned understand and acknowledge that pursuant to 43 U.S.C. 1212 and 18 U.S.C. 1001; the filing or recording of a false, fictitious, or fraudulent document with the Bureau of Land Management may result in a fine of up to \$250,000, a prison term not to exceed five years, or both.
7. The mining claims, mill or tunnel sites for which this waiver from payment of the maintenance fees is requested are:

CLAIM OR SITE NAME		BLM RECORDATION SERIAL NUMBER
1. <u>White Rock #1</u>	<input checked="" type="checkbox"/>	<u>341552</u>
2. <u>White Rock #2</u>		<u>341553</u>
3. <u>White Rock #3</u>		<u>341554</u>
4. <u>White Rock #21</u>		<u>341555</u>
5. <u>White Rock #22</u>		<u>341556</u>
6. <u>White Rock #23</u>		<u>341557</u>
7.		
8.		
9.		
10.		

The owner(s) (claimants) of the above mining claims and sites are:

Thomas G. Cummins
(Owner's Name - Please Print)
5535 W Paradise Ln
(Street or P.O. Box)
Glendale AZ 85306
(City) (State) (Zip Code)

Thomas G. Cummins
(Owner's Signature)

(Owner's Name - Please Print)

(Street or P.O. Box)

(City)

(State)

(Zip Code)

(Owner's Signature)

(Owner's Name - Please Print)

(Street or P.O. Box)

(City)

(State)

(Zip Code)

(Owner's Signature)

RECEIVED
BLM AZ STATE OFFICE
2010 AUG 30 P 3:11
PHOENIX, ARIZONA

9/16/2010
ENTERED INTO COMPUTER

<div style="border-bottom: 1px solid black; margin-bottom: 5px;"></div> <div style="border-bottom: 1px solid black; margin-bottom: 5px;"></div> <div style="border-bottom: 1px solid black; margin-bottom: 5px;"></div> <div style="border-bottom: 1px solid black; margin-bottom: 5px;"></div> <div style="border-bottom: 1px solid black; margin-bottom: 5px;"></div> <div style="border-bottom: 1px solid black; margin-bottom: 5px;"></div> <div style="border-bottom: 1px solid black; margin-bottom: 5px;"></div> <div style="border-bottom: 1px solid black; margin-bottom: 5px;"></div> <div style="border-bottom: 1px solid black; margin-bottom: 5px;"></div> <div style="border-bottom: 1px solid black; margin-bottom: 5px;"></div>	<div style="border-bottom: 1px solid black; margin-bottom: 5px;"></div> <div style="border-bottom: 1px solid black; margin-bottom: 5px;"></div> <div style="border-bottom: 1px solid black; margin-bottom: 5px;"></div> <div style="border-bottom: 1px solid black; margin-bottom: 5px;"></div> <div style="border-bottom: 1px solid black; margin-bottom: 5px;"></div> <div style="border-bottom: 1px solid black; margin-bottom: 5px;"></div> <div style="border-bottom: 1px solid black; margin-bottom: 5px;"></div> <div style="border-bottom: 1px solid black; margin-bottom: 5px;"></div> <div style="border-bottom: 1px solid black; margin-bottom: 5px;"></div> <div style="border-bottom: 1px solid black; margin-bottom: 5px;"></div>
---	---

INSTRUCTIONS

1. This certification is made under the provisions of § 1744 of Title 43 and § 28-28k of Title 30 of the United States Code; and the regulations thereunder (43 CFR Part 3830).
2. The claimant(s) **must** fill in the dates in paragraph 1 for the beginning and ending of the assessment year for which this waiver is sought.
3. The claimant(s) **must** fill in the date in paragraph 2 for the beginning of the assessment year for which this waiver is sought.
4. All claim and site names and Bureau of Land Management (BLM) serial numbers **must** be listed for the mining claims, mill sites, and tunnel sites for which the waiver is sought.
5. All owners of the mining claims, mill sites, and tunnel sites and their addresses **must** be given.
6. This waiver form **must** be signed by all the claimants or their designated agent, in original form. If an agent is designated, a notarized designation of agent, signed by all of the claimants with proper address given, **must** be submitted with this waiver.
7. This form **must** be filed no later than September 1st for the upcoming assessment year in the BLM State Office where the mining claims or sites are recorded, or the waiver cannot be granted by the BLM. (Example: to obtain a waiver for the assessment year 2000, which begins at noon on September 1, 1999, you **must** qualify for and file for a waiver no later than September 1, 1999, in the proper BLM State Office).
8. For all mining claims which require assessment work, you **must** record an affidavit of labor on or before the December 30th immediately following the filing of this waiver. For all other mining claims or sites waived, you **must** record a notice of intent to hold on or before the December 30th immediately following the filing of this waiver.
9. Mill and tunnel sites may also be listed upon this waiver and be waived from payment of the maintenance fee. A notice of intent to hold for these sites is required to be filed by the December 30th following the filing of this waiver.

NOTICE/BURDEN HOURS STATEMENT

The Privacy Act of 1974, *as amended*, and the regulation in 43 CFR 2.48(d) provide that you be furnished the following information in connection with the information required by this certification of waiver from rental fees.

AUTHORITY: 30 U.S.C. 28-28k; 43 U.S.C. 1201, 1457, 1740, and 1744; and 43 CFR 3830.

PRINCIPLE PURPOSE: This information is to be used to verify that the owner(s) (claimants) of a mining claim has complied with 30 U.S.C. 28f and is entitled to perform assessment work in lieu of paying the maintenance fee for the mining claims listed on this form.

ROUTINE USE: (1) Adjudication of the claimant(s) certification of waiver from paying the maintenance fee otherwise required by 30 U.S.C. 28f. (2) Disclosure may be made to appropriate Federal agencies when location is made within the agency's geographic area of responsibility. (3) Information from the record and/or the record will be transferred to the appropriate Federal, State, or local agency, or a member of the public in response to a specific request for pertinent information. (4) Information may also be provided to the Department of Justice or in a proceeding before a court or adjudicative body; or to Federal, State, local or foreign agencies when needed for enforcement of civil or criminal codes or applicable regulations concerning title rights upon the public land.

EFFECT OF NOT PROVIDING INFORMATION: Disclosure of this information is required by 30 U.S.C. 28f and 43 CFR Part 3830 for those qualified claimants wishing to take the small miner waiver allowed. Failure to supply the information required in this form to support the claimants certification of waiver from payment of the otherwise required maintenance fees will result in the waiver being disallowed and the mining claims subject to forfeiture by BLM under 30 U.S.C. 28i.

The Paperwork Reduction Act of 1995 requires us to inform you that:

This information is being collected to allow the BLM to determine if you qualify for a waiver from the payment of \$100 per mining claim or site maintenance fee established in 30 U.S.C. 28f and the implementing regulations at 43 CFR 3830. A response to this request is required in accordance with the statute to obtain your benefit.

BLM would like you to know that you do not have to respond to this, or any other, Federal agency-sponsored information collection unless it displays a currently valid OMB control number.

Public reporting burden for this form is estimated to average 20 minutes (.33 hours) per response, including time to review instructions, gathering and maintaining data, and completing and reviewing the form. Direct comments regarding this burden estimate, or any other aspect of this form, to the U.S. Department of the Interior, Bureau of Land Management, (1004-0114) Bureau Information Collection Clearance Officer, WO-6301, Mail Stop 401 LS, 1849 C St., N.W., Washington, D.C. 20240.

RECEIVED
 BLM AZ STATE OFFICE
 FOR OFFICIAL USE ONLY

When Recorded Return Document to:

Thomas G. Cummings
5535 W. Paradise Lane
Glendale, AZ 85306

AMC 341552

☐ Check here if this is a change of address.

Telephone: 602-862-0096

E-mail address: _____

AFFIDAVIT OF PERFORMANCE OF ANNUAL WORK

1. State of Arizona, County of Maricopa SS: _____

2. I (Name) Thomas G. Cummings

3. Reside at (Address) 5535 W. Paradise Lane

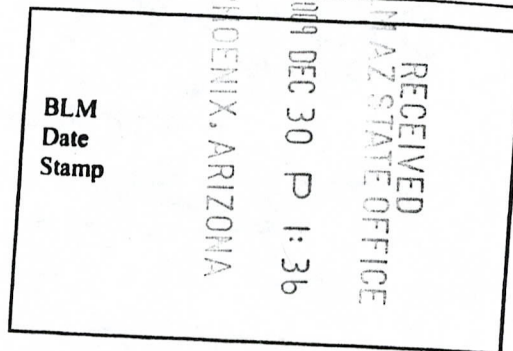
City Glendale County Maricopa

State AZ Zip 85306 being duly sworn, depose and say that I am a citizen of the United States, more than eighteen years of age, and that all of the facts set forth in this affidavit, subject to the provisions and penalties of 18 U.S.C. 1001 pertaining to the filing of false, fictitious, or fraudulent statements with the United States, are true and correct according to the best of my knowledge, information and belief.

4. Owner's name and address (If not shown in Items 1-3 above), _____

5. That I am personally acquainted with the mining claim(s). The work and improvements were made by and at the expense of the owner(s) of said claim(s). Said contiguous group of claims, listed on this document, are situated in the Pikes Peak (optional) Mining District; Maricopa County, Arizona.

Line No.	AMC NUMBER	CLAIM/SITE NAME	COUNTY RECORDER DATA (If available)	TWP	RNG	SEC
1	341552	White Rock		6N	1W	13+24
2	341553	White Rock		6N	1W	13+24
3	341554	White Rock		6N	1W	13+24
4	341555	White Rock		6N	1W	13
5	341556	White Rock		6N	1W	13
6	341557	White Rock		6N	1W	13



AFFIDAVIT OF PERFORMANCE OF ANNUAL WORK - page 2

RECEIVED BLM NOTARY OFFICE TUCSON, ARIZONA 2009 DEC 30 P 1:37	BLM Date Stamp
---	----------------------

7						
8						
9						
10						

6. That between the dates starting at 12 o'clock noon on September 1, 20 08 and ending at 12 o'clock noon on September 1, 20 09 at least \$ 600.00 dollars worth of work and improvements were done and performed upon said claim(s) or upon one or more of a contiguous group of claims for the benefit of all, wholly or partly outside of a contiguous group of claims for the benefit of all, not including the location work.

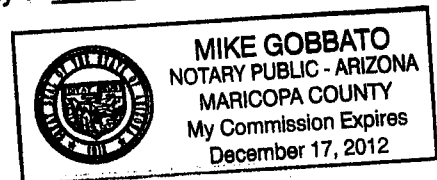
7. That the following persons were employed to perform the work and improvements described herein: _____

8. That the work and improvements performed were: Used loader to clean up mill site - scraped & cleaned up road.

9. Dated: 12-30-09 Signature: [Signature]

SUBSCRIBED AND SWORN TO before me, a Notary Public, this 30 day of December 20 09

By: Mike Gobbato
Notary Public [Signature]
My Commission Expires 12-17-2012



Bureau of Land Management
Arizona State Office
www.az.blm.gov

No. of Claims: <u>6</u>	x \$10 = <u>60.00</u>
Check No.: <u>C.C.</u>	Init. <u>A.G.</u>
Receipt No.: <u>2064353</u>	
For BLM Use Only	

Form: MCF108
Revised Jan. 2006
Page 2 of 2

United States Department of the Interior
Bureau of Land Management
BUSINESS & SUPPORT SVCS DIV
ONE N CENTRAL AVE SUITE 800
PHOENIX, AZ 85004 -4427
Phone: (602) 417-9200

Receipt

No: 2061353

Transaction #: 2127643**Date of Transaction:** 12/30/2009

CUSTOMER:	THOMAS G CUMMINGS 5535 W PARADISE LN GLENDALE, AZ 85306-2417 US
-----------	---

LINE #	QTY	DESCRIPTION	REMARKS	UNIT PRICE	TOTAL
1	1.00	LOCATABLE MINERALS / MINING CLAIMS- NOT NEW-UNADJUD, ONE AUTH NO. ONLY / MINING CLAIM MONEY RECEIVED CASES: AMC341552/\$60.00	POL (6)	- n/a -	60.00
TOTAL:					\$60.00

PAYMENT INFORMATION

NOTE: Items will appear on credit card statement as "Bureau of Land Mgmt CO".

1	AMOUNT:	60.00	POSTMARKED:	N/A
	TYPE:	CREDIT CARD	RECEIVED:	12/30/2009
	NAME:	CUMMINGS, THOMAS G 5535 W PARADISE LN GLENDALE AZ 85306-2417 US		
	CARD NO:	XXXXXXXXXXXX2597	AUTH CODE:	01118B
	NAME ON CARD:	THOMAS G CUMMINGS		
	EXPIRES:	02/2011		
	SIGNATURE:			

REMARKS

This receipt was generated by the automated BLM Collections and Billing System and is a paper representation of a portion of the official electronic record contained therein.

MAINTENANCE FEE WAIVER CERTIFICATION

SEE INSTRUCTIONS ON REVERSE

FORM APPROVED
OMB NO. 1004-0114
Expires: February 28, 2010

1. This small miner waiver is filed for the assessment year beginning at noon on September 1, 2009 and ending at noon on September 1, 2010
2. The undersigned and all related parties owned ten or fewer mining claims, mill, or tunnel sites located and maintained on Federal lands in the United States of America on September 1, 2009
3. The undersigned have performed the assessment work **required by law** for each mining claim listed **prior to filing this waiver** and understand that by filing this form; an affidavit of assessment work **must** be recorded by the December 30th following the filing of this waiver.
4. The undersigned understand that if the assessment work obligation has not yet come due under 30 U.S.C. 28 (for those claims in their first assessment year only); a notice of intent to hold reciting this condition **must** be recorded by the December 30th following the filing of this waiver.
5. The undersigned understand that mill and tunnel sites may also be listed upon this waiver and be waived from payment of the maintenance fee; and that a notice of intent to hold for these sites is required to be recorded by the December 30th immediately following the filing of this waiver.
6. The undersigned understand and acknowledge that pursuant to 43 U.S.C. 1212 and 18 U.S.C. 1001; the filing or recording of a false, fictitious, or fraudulent document with the Bureau of Land Management may result in a fine of up to \$250,000, a prison term not to exceed five years, or both.
7. The mining claims, mill or tunnel sites for which this waiver from payment of the maintenance fees is requested are:

CLAIM OR SITE NAME	BLM RECORDATION SERIAL NUMBER
1. <u>White Rock #1</u>	<u>341552</u>
2. <u>White Rock #2</u>	<u>341553</u>
3. <u>White Rock #3</u>	<u>341554</u>
4. <u>White Rock #21</u>	<u>341555</u>
5. <u>White Rock #22</u>	<u>341556</u>
6. <u>White Rock #23</u>	<u>341557</u>
7.	
8.	
9.	
10.	

The owner(s) (claimants) of the above mining claims and sites are:

Thomas G Commons
(Owner's Name - Please Print)

Thomas G Commons
(Owner's Signature)

5535 W Paradise LN
(Street or P.O. Box)

Glendale AZ 85306
(City) (State) (Zip Code)

(Owner's Name - Please Print)

(Owner's Signature)

(Street or P.O. Box)

(City) (State) (Zip Code)

(Owner's Name - Please Print)

(Owner's Signature)

(Street or P.O. Box)

(City) (State) (Zip Code)

(Continued on page 2)

ENTERED INTO COMPUTER
9/24/09 ab

6/5C

(Owner's Name - Please Print)	(Owner's Signature)		
(Street or P.O. Box)	(City)	(State)	(Zip Code)
(Owner's Name - Please Print)	(Owner's Signature)		
(Street or P.O. Box)	(City)	(State)	(Zip Code)
(Owner's Name - Please Print)	(Owner's Signature)		
(Street or P.O. Box)	(City)	(State)	(Zip Code)
(Owner's Name - Please Print)	(Owner's Signature)		
(Street or P.O. Box)	(City)	(State)	(Zip Code)

INSTRUCTIONS

1. This certification is made under the provisions of § 1744 of Title 43 and § 28-28k of Title 30 of the United States Code; and the regulations thereunder (43 CFR Part 3830).
2. The claimant(s) **must** fill in the dates in paragraph 1 for the beginning and ending of the assessment year for which this waiver is sought.
3. The claimant(s) **must** fill in the date in paragraph 2 for the beginning of the assessment year for which this waiver is sought.
4. All claim and site names and Bureau of Land Management (BLM) serial numbers **must** be listed for the mining claims, mill sites, and tunnel sites for which the waiver is sought.
5. All owners of the mining claims, mill sites, and tunnel sites and their addresses **must** be given.
6. This waiver form **must** be signed by all the claimants or their designated agent, in original form. If an agent is designated, a notarized designation of agent, signed by all of the claimants with proper address given, **must** be submitted with this waiver.
7. This form **must** be filed no later than September 1st for the upcoming assessment year in the BLM State Office where the mining claims or sites are recorded, or the waiver cannot be granted by the BLM. (Example: to obtain a waiver for the assessment year 2000, which begins at noon on September 1, 1999, you **must** qualify for and file for a waiver no later than September 1, 1999, in the proper BLM State Office).
8. For all mining claims which require assessment work, you **must** record an affidavit of labor on or before the December 30th immediately following the filing of this waiver. For all other mining claims or sites waived, you must record a notice of intent to hold on or before the December 30th immediately following the filing of this waiver.
9. Mill and tunnel sites may also be listed upon this waiver and be waived from payment of the maintenance fee. A notice of intent to hold for these sites is required to be filed by the December 30th following the filing of this waiver.

NOTICE/BURDEN HOURS STATEMENT

The Privacy Act of 1974, *as amended*, and the regulation in 43 CFR 2.48(d) provide that you be furnished the following information in connection with the information required by this certification of waiver from rental fees.

AUTHORITY: 30 U.S.C. 28-28k; 43 U.S.C. 1201, 1457, 1740, and 1744; and 43 CFR 3830.

PRINCIPLE PURPOSE: This information is to be used to verify that the owner(s) (claimants) of a mining claim has complied with 30 U.S.C. 28f and is entitled to perform assessment work in lieu of paying the maintenance fee for the mining claims listed on this form.

ROUTINE USE: (1) Adjudication of the claimant(s) certification of waiver from paying the maintenance fee otherwise required by 30 U.S.C. 28f. (2) Disclosure may be made to appropriate Federal agencies when location is made within the agency's geographic area of responsibility. (3) Information from the record and/or the record will be transferred to the appropriate Federal, State, or local agency, or a member of the public in response to a specific request for pertinent information. (4) Information may also be provided to the Department of Justice or in a proceeding before a court or adjudicative body; or to Federal, State, local or foreign agencies when needed for enforcement of civil or criminal codes or applicable regulations concerning title rights upon the public land.

EFFECT OF NOT PROVIDING INFORMATION: Disclosure of this information is required by 30 U.S.C. 28f and 43 CFR Part 3830 for those qualified claimants wishing to take the small miner waiver allowed. Failure to supply the information required in this form to support the claimants certification of waiver from payment of the otherwise required maintenance fees will result in the waiver being disallowed and the mining claims subject to forfeiture by BLM under 30 U.S.C. 28i.

The Paperwork Reduction Act of 1995 requires us to inform you that:

This information is being collected to allow the BLM to determine if you qualify for a waiver from the payment of \$100 per mining claim or site maintenance fee established in 30 U.S.C. 28f and the implementing regulations at 43 CFR 3830. A response to this request is required in accordance with the statute to obtain your benefit.

BLM would like you to know that you do not have to respond to this, or any other, Federal agency-sponsored information collection unless it displays a currently valid OMB control number.

Public reporting burden for this form is estimated to average 20 minutes (.33 hours) per response, including time to review instructions, gathering and maintaining data, and completing and reviewing the form. Direct comments regarding this burden estimate, or any other aspect of this form, to the U.S. Department of the Interior, Bureau of Land Management, (1004-0114) Bureau Information Collection Clearance Officer (WO-630), Mail Stop 401 LS, 1849 C St., N.W., Washington, D.C. 20240.

FOR OFFICIAL USE ONLY

RECEIVED
BLM AZ STATE OFFICE
2009 AUG 28 2 26 PM
PHOENIX, ARIZONA

When Recorded Return Document to:

Thomas G Cummins
5535 W Paradise Ln
Glendale AZ 85306

AMC 341552

☐ Check here if this is a change of address.

Telephone: 602 862 0096

E-mail address: _____

AFFIDAVIT OF PERFORMANCE OF ANNUAL WORK

1. State of Arizona, County of Maricopa ss:

2. I (Name) Thomas G Cummins

3. Reside at (Address) 5535 W Paradise Ln

City Glendale County Maricopa

State AZ Zip 85306 being duly sworn, depose and say that I am a citizen of the United States, more than eighteen years of age, and that all of the facts set forth in this affidavit, subject to the provisions and penalties of 18 U.S.C. 1001 pertaining to the filing of false, fictitious, or fraudulent statements with the United States, are true and correct according to the best of my knowledge, information and belief.

4. Owner's name and address (If not shown in Items 1-3 above). _____

5. That I am personally acquainted with the mining claim(s). The work and improvements were made by and at the expense of the owner(s) of said claim(s). Said contiguous group of claims, listed on this document, are situated in the

Pikes Peak (optional) Mining District; Maricopa County, Arizona.

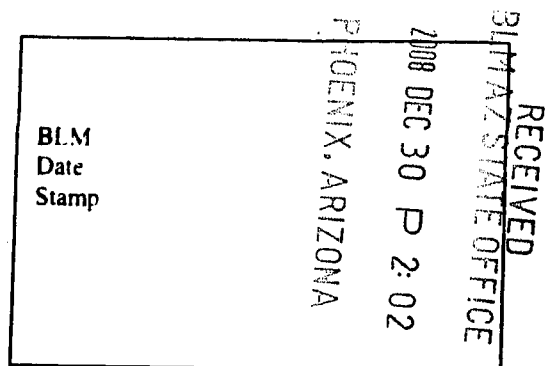
Line No.	AMC NUMBER	CLAIM/SITE NAME	COUNTY RECORDER DATA (If available)	TWP	RNG	SEC
1	341552	WHITE ROCK		6N	1W	13+24
2	341553	WHITE ROCK		6N	1W	13+24
3	341554	WHITE ROCK		6N	1W	13+24
4	341555	WHITE ROCK		6N	1W	13
5	341556	WHITE ROCK		6N	1W	13
6	341557	WHITE ROCK		6N	1W	13

Form: MCF108

Revised Jan. 2006

Page 1 of 2

1/15/09
22
ENTERED IN COMPUTER
6/SC



7						
8						
9						
10						

6. That between the dates starting at 12 o'clock noon on September 1, 20 07 and ending at 12 o'clock noon on September 1, 20 08 at least \$ 600.00 dollars worth of work and improvements were done and performed upon said claim(s) or upon one or more of a contiguous group of claims for the benefit of all, wholly or partly outside of a contiguous group of claims for the benefit of all, not including the location work.

7. That the following persons were employed to perform the work and improvements described herein: Thomas Cummings

8. That the work and improvements performed were: used backhoe to fill in hole in road clean up mill site

9. Dated: 12-30-08 Signature: [Signature]

SUBSCRIBED AND SWORN TO before me, a Notary Public, this 30th day of Dec 20 08

By: Rafael Hernandez notarized Thomas Cummings

Notary Public [Signature]

My Commission Expires June 4 2011

Bureau of Land Management
Arizona State Office
www.az.blm.gov



No. of Claims:	<u>6</u>	x \$10 =	<u>60.00</u>
Check No.:	<u>18717</u>	Init.	<u>SC</u>
Receipt No.:	<u>1847243</u>		
For BLM Use Only			

Form: MCF108
Revised Jan. 2006
Page 2 of 2

United States Department of the Interior
Bureau of Land Management
BUSINESS & SUPPORT SVCS DIV
ONE N CENTRAL AVE SUITE 800
PHOENIX, AZ 85004 -4427
Phone: (602) 417-9200

Receipt

No: 1847243

Transaction #: 1907149

Date of Transaction: 12/30/2008

CUSTOMER: THOMAS G CUMMINGS
5535 W PARADISE LN
GLENDALE, AZ 85306-2417 US

LINE #	QTY	DESCRIPTION	REMARKS	UNIT PRICE	TOTAL
1	1.00	LOCATABLE MINERALS / MINING CLAIMS-NOT NEW-UNADJUD, ONE AUTH NO. ONLY / MINING CLAIM MONEY RECEIVED CASES: AMC341552/\$60.00	POL (6)	- n/a -	60.00
TOTAL:					\$60.00

PAYMENT INFORMATION

1	AMOUNT:	60.00	POSTMARKED:	N/A
	TYPE:	CHECK	RECEIVED:	12/30/2008
	CHECK NO:	18717		
	NAME:	CUMMINGS, THOMAS G 5535 W PARADISE LN GLENDALE AZ 85306-2417 US		

REMARKS

This receipt was generated by the automated BLM Collections and Billing System and is a paper representation of a portion of the official electronic record contained therein.

UNITED STATES
DEPARTMENT OF THE INTERIOR
BUREAU OF LAND MANAGEMENT

MAINTENANCE FEE WAIVER CERTIFICATION

FORM APPROVED
OMB NO. 1004-0114
Expires: February 28, 2010

SEE INSTRUCTIONS ON PAGE 2

AMC 341552

441

1. This small miner waiver is filed for the assessment year beginning at noon on September 1, 2008 and ending at noon on September 1, 2009.
2. The undersigned and all related parties owned ten or fewer mining claims, mill, or tunnel sites located and maintained on Federal lands in the United States of America on September 1, 2009.
3. The undersigned have performed the assessment work required by law for each mining claim listed prior to filing this waiver and understand that by filing this form; an affidavit of assessment work must be recorded by the December 30th following the filing of this waiver.
4. The undersigned understand that if the assessment work obligation has not yet come due under 30 U.S.C. 28 (for those claims in their first assessment year only); a notice of intent to hold reciting this condition must be recorded by the December 30th following the filing of this waiver.
5. The undersigned understand that mill and tunnel sites may also be listed upon this waiver and be waived from payment of the maintenance fee; and that a notice of intent to hold for these sites is required to be recorded by the December 30th immediately following the filing of this waiver.
6. The undersigned understand and acknowledge that pursuant to 43 U.S.C. 1212 and 18 U.S.C. 1001; the filing or recording of a false, fictitious, or fraudulent document with the Bureau of Land Management may result in a fine of up to \$250,000, a prison term not to exceed five years, or both.
7. The mining claims, mill or tunnel sites for which this waiver from payment of the maintenance fees is requested are:

CLAIM OR SITE NAME	BLM RECORDATION SERIAL NUMBER
1. white Rock #1	341552
2. white Rock #2	341553
3. white Rock #3	341554
4. white Rock #21	341555
5. white Rock #22	341556
6. white Rock #23	341557
7.	
8.	
9.	
10.	

The owner(s) (claimants) of the above mining claims and sites are:

✓ Thomas G Cummings
(Owner's Name - Please Print)


(Owner's Signature)

5535 W Paradise LN
(Street or P.O. Box)

Glendale AZ 85306
(City) (State) (Zip Code)

(Owner's Name - Please Print)

(Owner's Signature)

(Street or P.O. Box)

(City) (State) (Zip Code)

(Owner's Name - Please Print)

(Owner's Signature)

(Street or P.O. Box)

(City) (State) (Zip Code)

(Continued on page 2)

RE 9/22/08

RECEIVED
BLM AZ STATE OFFICE
2008 AUG 28 P 4:21
PHOENIX ARIZONA

(Owner's Name - Please Print)

(Owner's Signature)

(Street or P.O. Box)

(City)

(State)

(Zip Code)

(Owner's Name - Please Print)

(Owner's Signature)

(Street or P.O. Box)

(City)

(State)

(Zip Code)

(Owner's Name - Please Print)

(Owner's Signature)

(Street or P.O. Box)

(City)

(State)

(Zip Code)

(Owner's Name - Please Print)

(Owner's Signature)

(Street or P.O. Box)

(City)

(State)

(Zip Code)

Title 18 U.S.C. Section 1001 and Title 43 U.S.C. Section 1212 makes it a crime for any person knowingly and willfully to make to any department or agency of the United States any false, fictitious or fraudulent statements or representations as to any matter within its jurisdiction.

INSTRUCTIONS

1. This certification is made under the provisions of §1744 of Title 43 and § 28-28k of Title 30 of the United States Code; and the regulations thereunder (43 CFR Part 3830).
2. The claimant(s) must fill in the dates in paragraph 1 for the beginning and ending of the assessment year for which this waiver is sought.
3. The claimant(s) must fill in the date in paragraph 2 for the beginning of the assessment year for which this waiver is sought.
4. All claim and site names and Bureau of Land Management (BLM) serial numbers must be listed for the mining claims, mill sites, and tunnel sites for which the waiver is sought.
5. All owners of the mining claims, mill sites, and tunnel sites and their addresses must be given.
6. This waiver form must be signed by all the claimants or their designated agent, in original form. If an agent is designated, a notarized designation of agent, signed by all of the claimants with proper address given, must be submitted with this waiver.
7. This form must be filed no later than September 1st for the upcoming assessment year in the BLM State Office where the mining claims or sites are recorded, or the waiver cannot be granted by the BLM. (Example: to obtain a waiver for the assessment year 2000, which begins at noon on September 1, 1999, you must qualify for and file for a waiver no later than September 1, 1999, in the proper BLM State Office).
8. For all mining claims which require assessment work, you must record an affidavit of labor on or before the December 30th immediately following the filing of this waiver. For all other mining claims or sites waived, you must record a notice of intent to hold on or before the December 30th immediately following the filing of this waiver.
9. Mill and tunnel sites may also be listed upon this waiver and be waived from payment of the maintenance fee. A notice of intent to hold for these sites is required to be filed by the December 30th following the filing of this waiver.

FOR OFFICIAL USE ONLY

When Recorded Return Document to:

Thomas G Cummins
5535 W Paradise Ln
Glendale AZ 85306

☐ Check here if this is a change of address.

Telephone: 602 8620096

E-mail address: _____

Amc 341552

AFFIDAVIT OF PERFORMANCE OF ANNUAL WORK

1. State of Arizona, County of Maricopa ss:

2. I (Name) Thomas G Cummins

3. Reside at (Address) 5535 W Paradise Ln

City Glendale County Maricopa

State AZ Zip 85306 being duly sworn, depose and say that I am a citizen of the United States, more than eighteen years of age, and that all of the facts set forth in this affidavit, subject to the provisions and penalties of 18 U.S.C. 1001 pertaining to the filing of false, fictitious, or fraudulent statements with the United States, are true and correct according to the best of my knowledge, information and belief.

4. Owner's name and address (If not shown in Items 1-3 above). _____

5. That I am personally acquainted with the mining claim(s). The work and improvements were made by and at the expense of the owner(s) of said claim(s). Said contiguous group of claims, listed on this document, are situated in the

Pink Rock (optional) Mining District; Maricopa County, Arizona.

Line No.	AMC NUMBER	CLAIM/SITE NAME	COUNTY RECORDER DATA (If available)	TWP	RNG	SEC
1	341552	White Rock		6N	1W	13+24
2	341553	White Rock		6N	1W	13+24
3	341554	White Rock		6N	1W	13+24
4	341555	White Rock		6N	1W	24
5	341556	White Rock		6N	1W	24
6	341557	White Rock		6N	1W	24

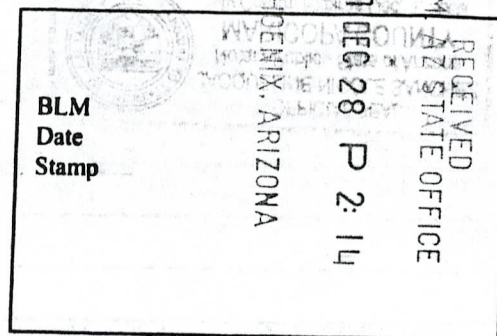
Form: MCF108

Revised Jan. 2006

Page 1 of 2

RE 1/7/08

ENTERED IN COMPUTER



RECEIVED
BLM - AZ STATE OFFICE
2007 DEC 28 P 2:14
PHOENIX, ARIZONA
BLM
Date
Stamp

7						
8						
9						
10						

6. That between the dates starting at 12 o'clock noon on September 1, 20 06 and ending at 12 o'clock noon on September 1, 20 07 at least \$ 600.00 dollars worth of work and improvements were done and performed upon said claim(s) or upon one or more of a contiguous group of claims for the benefit of all, wholly or partly outside of a contiguous group of claims for the benefit of all, not including the location work.

7. That the following persons were employed to perform the work and improvements described herein: _____

Thomas Cummins

8. That the work and improvements performed were: Repaired Road + mill
site with backhoe


9. Dated: 12-28-07 Signature: Thomas Cummins

SUBSCRIBED AND SWORN TO before me, a Notary Public, this 28th

By: Thomas Cummins

Notary Public: Jacqueline Nicole Sanchez

My Commission Expires Dec 1, 2009



Bureau of Land Management
Arizona State Office
www.az.blm.gov

No. of Claims: 6 x \$10 = 60 -
Check No.: CC Init. JMC
Receipt No.: 1628933
For BLM Use Only

Form: MCF108
Revised Jan. 2006
Page 2 of 2

United States Department of the Interior

Bureau of Land Management
 BUSINESS & SUPPORT SVCS DIV
 ONE N CENTRAL AVE SUITE 800
 PHOENIX, AZ 85004 -4427
 Phone: (602) 417-9200

Receipt

No: 1628933

Transaction #: 1682427

Date of Transaction: 12/28/2007

CUSTOMER: THOMAS G CUMMINGS
 5535 W PARADISE LANE
 GLENDALE, AZ 85306

LINE #	QTY	DESCRIPTION	REMARKS	UNIT PRICE	TOTAL
1	1.00	LOCATABLE MINERALS / MINING CLAIMS-NOT NEW-UNADJUD, ONE AUTH NO. ONLY / MINING CLAIM MONEY RECEIVED (455) CASES: AMC341552/\$60.00	POL 2007/6	- n/a -	60.00
TOTAL:					\$60.00

PAYMENT INFORMATION

NOTE: Items will appear on credit card statement as "Bureau of Land Management".

1	AMOUNT:	\$60.00	POSTMARKED:	N/A
	TYPE:	CREDIT CARD	RECEIVED:	12/28/2007
	NAME:	CUMMINGS, THOMAS G 5535 W PARADISE LANE GLENDALE AZ 85306		
	CARD NO:	XXXXXXXXXXXX2597	AUTH CODE:	01028Z
	NAME ON CARD:	THOMAS G CUMMINGS		
	EXPIRES:	02/29/2008		
	SIGNATURE:			

REMARKS

This receipt was generated by the automated BLM Collections and Billing System and is a paper representation of a portion of the official electronic record contained therein.

UNITED STATES DEPARTMENT OF THE INTERIOR
BUREAU OF LAND MANAGEMENT

FORM APPROVED
OMB NO. 1004-0114
Expires: February 28, 2010

MAINTENANCE FEE WAIVER CERTIFICATION

SEE INSTRUCTIONS ON REVERSE

1. This small miner waiver is filed for the assessment year beginning at noon on September 1, 2007 and ending at noon on September 1, 2008.
2. The undersigned and all related parties owned ten or fewer mining claims, mill, or tunnel sites located and maintained on Federal lands in the United States of America on September 1, 2007.
3. The undersigned have performed the assessment work **required by law** for each mining claim listed **prior to filing this waiver** and understand that by filing this form; an affidavit of assessment work **must** be recorded by the December 30th following the filing of this waiver.
4. The undersigned understand that if the assessment work obligation has not yet come due under 30 U.S.C. 28 (for those claims in their first assessment year only); a notice of intent to hold reciting this condition **must** be recorded by the December 30th following the filing of this waiver.
5. The undersigned understand that mill and tunnel sites may also be listed upon this waiver and be waived from payment of the maintenance fee; and that a notice of intent to hold for these sites is required to be recorded by the December 30th immediately following the filing of this waiver.
6. The undersigned understand and acknowledge that pursuant to 43 U.S.C. 1212 and 18 U.S.C. 1001; the filing or recording of a false, fictitious, or fraudulent document with the Bureau of Land Management may result in a fine of up to \$250,000, a prison term not to exceed five years, or both.
7. The mining claims, mill or tunnel sites for which this waiver from payment of the maintenance fees is requested are:

CLAIM OR SITE NAME	BLM RECORDATION SERIAL NUMBER
1. <u>White Rock 1</u>	<u>341552</u>
2. <u>White Rock 2</u>	<u>341553</u>
3. <u>White Rock 3</u>	<u>341554</u>
4. <u>White Rock 21</u>	<u>341555</u>
5. <u>White Rock 22</u>	<u>341556</u>
6. <u>White Rock 23</u>	<u>341557</u>
7.	
8.	
9.	
10.	

The owner(s) (claimants) of the above mining claims and sites are:

Thomas G Cummings
(Owner's Name - Please Print)
5535 W Paradise LN
(Street or P.O. Box)
Glendale AZ 85306
(City) (State) (Zip Code)

Thomas G Cummings
(Owner's Signature)

(Owner's Name - Please Print)

(Street or P.O. Box)

(City) (State) (Zip Code)

(Owner's Signature)

(Owner's Name - Please Print)

(Street or P.O. Box)

(City) (State) (Zip Code)

(Owner's Signature)

(Continued on page 2)

ENTERED INTO COMPUTER

9/21/07 AB

6/54

(Owner's Name - Please Print)	(Owner's Signature)		
(Street or P.O. Box)	(City)	(State)	(Zip Code)
(Owner's Name - Please Print)	(Owner's Signature)		
(Street or P.O. Box)	(City)	(State)	(Zip Code)
(Owner's Name - Please Print)	(Owner's Signature)		
(Street or P.O. Box)	(City)	(State)	(Zip Code)
(Owner's Name - Please Print)	(Owner's Signature)		
(Street or P.O. Box)	(City)	(State)	(Zip Code)

INSTRUCTIONS

1. This certification is made under the provisions of § 1744 of Title 43 and § 28-28k of Title 30 of the United States Code; and the regulations thereunder (43 CFR Part 3830).
2. The claimant(s) **must** fill in the dates in paragraph 1 for the beginning and ending of the assessment year for which this waiver is sought.
3. The claimant(s) **must** fill in the date in paragraph 2 for the beginning of the assessment year for which this waiver is sought.
4. All claim and site names and Bureau of Land Management (BLM) serial numbers **must** be listed for the mining claims, mill sites, and tunnel sites for which the waiver is sought.
5. All owners of the mining claims, mill sites, and tunnel sites and their addresses **must** be given.
6. This waiver form **must** be signed by all the claimants or their designated agent, in original form. If an agent is designated, a notarized designation of agent, signed by all of the claimants with proper address given, **must** be submitted with this waiver.
7. This form **must** be filed no later than September 1st for the upcoming assessment year in the BLM State Office where the mining claims or sites are recorded, or the waiver cannot be granted by the BLM. (Example: to obtain a waiver for the assessment year 2000, which begins at noon on September 1, 1999, you **must** qualify for and file for a waiver no later than September 1, 1999, in the proper BLM State Office).
8. For all mining claims which require assessment work, you **must** record an affidavit of labor on or before the December 30th immediately following the filing of this waiver. For all other mining claims or sites waived, you must record a notice of intent to hold on or before the December 30th immediately following the filing of this waiver.
9. Mill and tunnel sites may also be listed upon this waiver and be waived from payment of the maintenance fee. A notice of intent to hold for these sites is required to be filed by the December 30th following the filing of this waiver.

NOTICE/BURDEN HOURS STATEMENT

The Privacy Act of 1974, *as amended*, and the regulation in 43 CFR 2.48(d) provide that you be furnished the following information in connection with the information required by this certification of waiver from rental fees.

AUTHORITY: 30 U.S.C. 28-28k; 43 U.S.C. 1201, 1457, 1740, and 1744; and 43 CFR 3830.

PRINCIPLE PURPOSE: This information is to be used to verify that the owner(s) (claimants) of a mining claim has complied with 30 U.S.C. 28f and is entitled to perform assessment work in lieu of paying the maintenance fee for the mining claims listed on this form.

ROUTINE USE: (1) Adjudication of the claimant(s) certification of waiver from paying the maintenance fee otherwise required by 30 U.S.C. 28f. (2) Disclosure may be made to appropriate Federal agencies when location is made within the agency's geographic area of responsibility. (3) Information from the record and/or the record will be transferred to the appropriate Federal, State, or local agency, or a member of the public in response to a specific request for pertinent information. (4) Information may also be provided to the Department of Justice or in a proceeding before a court or adjudicative body; or to Federal, State, local or foreign agencies when needed for enforcement of civil or criminal codes or applicable regulations concerning title rights upon the public land.

EFFECT OF NOT PROVIDING INFORMATION: Disclosure of this information is required by 30 U.S.C. 28f and 43 CFR Part 3830 for those qualified claimants wishing to take the small miner waiver allowed. Failure to supply the information required in this form to support the claimants certification of waiver from payment of the otherwise required maintenance fees will result in the waiver being disallowed and the mining claims subject to forfeiture by BLM under 30 U.S.C. 28i.

The Paperwork Reduction Act of 1995 requires us to inform you that:

This information is being collected to allow the BLM to determine if you qualify for a waiver from the payment of \$100 per mining claim or site maintenance fee established in 30 U.S.C. 28f and the implementing regulations at 43 CFR 3830. A response to this request is required in accordance with the statute to obtain your benefit.

BLM would like you to know that you do not have to respond to this, or any other, Federal agency-sponsored information collection unless it displays a currently valid OMB control number.

Public reporting burden for this form is estimated to average 20 minutes (.33 hours) per response, including time to review instructions, gathering and maintaining data, and completing and reviewing the form. Direct comments regarding this burden estimate, or any other aspect of this form, to the U.S. Department of the Interior, Bureau of Land Management, (1004-0114) Bureau Information Collection Clearance Officer (WO-630), Mail Stop 401 LS, 1849 C St., N.W., Washington, D.C. 20240.

FOR OFFICIAL USE ONLY

RECEIVED
 B.L.M. AZ STATE OFFICE
 AUG 29 2:45 PM '99
 PHOENIX, ARIZONA

When Recorded Return Document to:

Thomas G Cummins
5535 W Paradist LN
Glendale AZ

☐ Check here if this is a change of address.

Telephone: 602 862 0096

E-mail address: _____

AMC 341552

AFFIDAVIT OF PERFORMANCE OF ANNUAL WORK

1. State of Arizona, County of Maricopa ss:

2. I (Name) Thomas G Cummins

3. Reside at (Address) 5535 W Paradist LN

BLM
Date
Stamp

PHOENIX, ARIZONA

2006 DEC 29 P 3:25

RECEIVED
B.L.M. AZ STATE OFFICE

City Glendale County Maricopa

State AZ Zip 85306 being duly sworn, depose and say that I am a citizen of the United States, more than eighteen years of age, that all of the facts set forth in this affidavit, subject to the provisions and penalties of 18 U.S.C. 1001 pertaining to the filing of false, fictitious, or fraudulent statements with the United States, are true and correct according to the best of my knowledge, information and belief.

4. Owner's name and address (If not shown in Items 1-3 above). _____

5. That I am personally acquainted with the mining claim(s). The work and improvements were made by and at the expense of the owner(s) of said claim(s). Said contiguous group of claims, listed on this document, are situated in the

Pikes Peak (optional) Mining District; Maricopa County, Arizona.

Line No.	AMC NUMBER	CLAIM/SITE NAME	COUNTY RECORDER DATA (If available)	TWP	RNG	SEC
1	341552	White Rock		6N	1W	13+24
2	341553	White Rock		6N	1W	13+24
3	341554	White Rock		6N	1W	13+24
4	341555	White Rock		6N	1W	24
5	341556	White Rock		6N	1W	24
6	341557	White Rock		6N	1W	24

Form: MCF108

Revised June 2005

Page 1 of 2

RE 2/5/07

ENTERED IN COMPTON

6/20

BLM
Date
Stamp

RECEIVED
B.L.M. AZ STATE OFFICE
2006 DEC 29 P 3:25
PHOENIX, ARIZONA

7						
8						
9						
10						

6. That between the dates starting at 12 o'clock noon on September 1, 20 05 and ending at 12 o'clock noon on September 1, 20 06 at least \$ 600,00 dollars worth of work and improvements were done and performed upon said claim(s) or upon one or more of a contiguous group of claims for the benefit of all, wholly or partly outside of a contiguous group of claims for the benefit of all, not including the location work.

7. That the following persons were employed to perform the work and improvements described herein: _____

Thomas Cummins

8. That the work and improvements performed were: Used backhoe To Fix
Road Cleaned Trash & Garbage From mill site From
camp


9. Dated: 12-29-06 Signature: [Signature]

SUBSCRIBED AND SWORN TO before me, a Notary Public, this 29 day of Dec 2006

By: Alexandric Berberich

Notary Public [Signature]

MY COMMISSION EXPIRES April 4, 2010



Bureau of Land Management
Arizona State Office
www.az.blm.gov

No. of Claims: 6 x \$10= 60.00
Payment Type: CC Init. SC
Receipt No.: 1417106
For BLM Use Only

United States Department of the Interior**Bureau of Land Management**

BUSINESS & SUPPORT SVCS DIV

ONE N CENTRAL AVE SUITE 800

PHOENIX, AZ 85004 -4427

Phone: (602) 417-9200

Receipt

No:

1417106

Transaction #: 1464124**Date of Transaction:** 12/29/2006

CUSTOMER:	THOMAS G CUMMINGS 5535 W PARADISE LANE GLENDALE, AZ 85306
------------------	---

LINE #	QTY	DESCRIPTION	REMARKS	UNIT PRICE	TOTAL
1	1.00	LOCATABLE MINERALS / MINING CLAIMS-NOT NEW-UNADJUD, ONE AUTH NO. ONLY / MINING CLAIM MONEY RECEIVED (455) CASES: AMC341552/\$60.00	POL (6)	- n/a -	60.00
TOTAL:					\$60.00

PAYMENT INFORMATION

NOTE: Items will appear on credit card statement as "Bureau of Land Management".

1	AMOUNT:	\$60.00	POSTMARKED:	N/A
	TYPE:	CREDIT CARD	RECEIVED:	12/29/2006
	NAME:	CUMMINGS, THOMAS G 5535 W PARADISE LANE GLENDALE AZ 85306		
	CARD NO:	XXXXXXXXXXXX2597	AUTH CODE:	071750
	NAME ON CARD:	CUMMINGS/THOMAS		
	EXPIRES:	02/29/2008		
	SIGNATURE:			

REMARKS

This receipt was generated by the automated BLM Collections and Billing System and is a paper representation of a portion of the official electronic record contained therein.

UNITED STATES DEPARTMENT OF THE INTERIOR
BUREAU OF LAND MANAGEMENT

MAINTENANCE FEE WAIVER CERTIFICATION

SEE INSTRUCTIONS ON REVERSE

514
FORM APPROVED
OMB NO. 1004-0114
Expires: December 31, 2006
AMC 341552

1. This small miner waiver is filed for the assessment year beginning at noon on September 1, 2006 and ending at noon on September 1, 2007.
2. The undersigned and all related parties owned ten or fewer mining claims, mill, or tunnel sites located and maintained on Federal lands in the United States of America on September 1, 2006.
3. The undersigned have performed the assessment work **required by law** for each mining claim listed **prior to filing this waiver** and understand that by filing this form; an affidavit of assessment work **must** be recorded by the December 30th following the filing of this waiver.
4. The undersigned understand that if the assessment work obligation has not yet come due under 30 U.S.C. 28 (for those claims in their first assessment year only); a notice of intent to hold reciting this condition **must** be recorded by the December 30th following the filing of this waiver.
5. The undersigned understand that mill and tunnel sites may also be listed upon this waiver and be waived from payment of the maintenance fee; and that a notice of intent to hold for these sites is required to be recorded by the December 30th immediately following the filing of this waiver.
6. The undersigned understand and acknowledge that pursuant to 43 U.S.C. 1212 and 18 U.S.C. 1001; the filing or recording of a false, fictitious, or fraudulent document with the Bureau of Land Management may result in a fine of up to \$250,000, a prison term not to exceed five years, or both.
7. The mining claims, mill or tunnel sites for which this waiver from payment of the maintenance fees is requested are:

CLAIM OR SITE NAME	BLM RECORDATION SERIAL NUMBER
1. <u>WHITE ROCK #1</u>	<u>341552</u>
2. <u>WHITE ROCK #2</u>	<u>341553</u>
3. <u>WHITE ROCK #3</u>	<u>341554</u>
4. <u>WHITE ROCK #21</u>	<u>341555</u>
5. <u>WHITE ROCK #22</u>	<u>341556</u>
6. <u>WHITE ROCK #23</u>	<u>341557</u>
7.	
8.	
9.	
10.	

The owner(s) (claimants) of the above mining claims and sites are:

THOMAS G CUMMINS
(Owner's Name - Please Print)
5535 W Paradise LN
(Street or P.O. Box)
Glendale AZ 85306
(City) (State) (Zip Code)

Thomas G Cummins
(Owner's Signature)

(Owner's Name - Please Print)

(Street or P.O. Box)

(City) (State) (Zip Code)

(Owner's Signature)

(Owner's Name - Please Print)

(Street or P.O. Box)

(City) (State) (Zip Code)

(Owner's Signature)

(Continued on page 2)

ENTERED IN COMPUTER
Malyde

(Owner's Name - Please Print)	(Owner's Signature)		
(Street or P.O. Box)	(City)	(State)	(Zip Code)
(Owner's Name - Please Print)	(Owner's Signature)		
(Street or P.O. Box)	(City)	(State)	(Zip Code)
(Owner's Name - Please Print)	(Owner's Signature)		
(Street or P.O. Box)	(City)	(State)	(Zip Code)
(Owner's Name - Please Print)	(Owner's Signature)		
(Street or P.O. Box)	(City)	(State)	(Zip Code)

INSTRUCTIONS

1. This certification is made under the provisions of § 1744 of Title 43 and § 28-28k of Title 30 of the United States Code; and the regulations thereunder (43 CFR Part 3830).
2. The claimant(s) **must** fill in the dates in paragraph 1 for the beginning and ending of the assessment year for which this waiver is sought.
3. The claimant(s) **must** fill in the date in paragraph 2 for the beginning of the assessment year for which this waiver is sought.
4. All claim and site names and Bureau of Land Management (BLM) serial numbers **must** be listed for the mining claims, mill sites, and tunnel sites for which the waiver is sought.
5. All owners of the mining claims, mill sites, and tunnel sites and their addresses **must** be given.
6. This waiver form **must** be signed by all the claimants or their designated agent, in original form. If an agent is designated, a notarized designation of agent, signed by all of the claimants with proper address given, **must** be submitted with this waiver.
7. This form **must** be filed no later than September 1st for the upcoming assessment year in the BLM State Office where the mining claims or sites are recorded, or the waiver cannot be granted by the BLM. (Example: to obtain a waiver for the assessment year 2000, which begins at noon on September 1, 1999, you **must** qualify for and file for a waiver no later than September 1, 1999, in the proper BLM State Office).
8. For all mining claims which require assessment work, you **must** record an affidavit of labor on or before the December 30th immediately following the filing of this waiver. For all other mining claims or sites waived, you must record a notice of intent to hold on or before the December 30th immediately following the filing of this waiver.
9. Mill and tunnel sites may also be listed upon this waiver and be waived from payment of the maintenance fee. A notice of intent to hold for these sites is required to be filed by the December 30th following the filing of this waiver.

NOTICE/BURDEN HOURS STATEMENT

The Privacy Act of 1974, *as amended*, and the regulation in 43 CFR 2.48(d) provide that you be furnished the following information in connection with the information required by this certification of waiver from rental fees.

AUTHORITY: 30 U.S.C. 28-28k; 43 U.S.C. 1201, 1457, 1740, and 1744; and 43 CFR 3830.

PRINCIPLE PURPOSE: This information is to be used to verify that the owner(s) (claimants) of a mining claim has complied with 30 U.S.C. 28f and is entitled to perform assessment work in lieu of paying the maintenance fee for the mining claims listed on this form.

ROUTINE USE: (1) Adjudication of the claimant(s) certification of waiver from paying the maintenance fee otherwise required by 30 U.S.C. 28f. (2) Disclosure may be made to appropriate Federal agencies when location is made within the agency's geographic area of responsibility. (3) Information from the record and/or the record will be transferred to the appropriate Federal, State, or local agency, or a member of the public in response to a specific request for pertinent information. (4) Information may also be provided to the Department of Justice or in a proceeding before a court or adjudicative body; or to Federal, State, local or foreign agencies when needed for enforcement of civil or criminal codes or applicable regulations concerning title rights upon the public land.

EFFECT OF NOT PROVIDING INFORMATION: Disclosure of this information is required by 30 U.S.C. 28f and 43 CFR Part 3830 for those qualified claimants wishing to take the small miner waiver allowed. Failure to supply the information required in this form to support the claimants certification of waiver from payment of the otherwise required maintenance fees will result in the waiver being disallowed and the mining claims subject to forfeiture by BLM under 30 U.S.C. 28i.

The Paperwork Reduction Act of 1995 requires us to inform you that:

This information is being collected to allow the BLM to determine if you qualify for a waiver from the payment of \$100 per mining claim or site maintenance fee established in 30 U.S.C. 28f and the implementing regulations at 43 CFR 3830. A response to this request is required in accordance with the statute to obtain your benefit.

BLM would like you to know that you do not have to respond to this, or any other, Federal agency-sponsored information collection unless it displays a currently valid OMB control number.

Public reporting burden for this form is estimated to average 8 minutes (0.133 hours) per response, including time to review instructions, gathering and maintaining data, and completing and reviewing the form. Direct comments regarding this burden estimate, or any other aspect of this form, to the U.S. Department of the Interior, Bureau of Land Management, (1004-0114) Bureau Information Collection Clearance Officer (WO-630), Mail Stop 401 LS, 1849 C St, N.W., Washington, D.C. 20240.

FOR OFFICIAL USE ONLY

2006 AUG 30 P 3: 56

RECEIVED
B.L.M. AZ STATE OFFICE

AMC 341552

Return Document to:

A3850-1 (NOV. 2001)

Thomas G COMMINGS
5535 W Paradise LN
Glendale AZ 85306
Telephone: 602 862 0096

No. of Claims: <u>6</u>	x \$8 = <u>\$48</u>	Check No.: <u>6000</u>
Receipt No.: _____		
Init: <u>TR</u>	FOR BLM USE ONLY	

☒ **AFFIDAVIT OF PERFORMANCE OF ANNUAL WORK.** Also fill in Items 1 through 9 and the reverse side of this document.

☐ **NOTICE OF INTENTION TO HOLD.** I intend to hold the claims(s)/site(s) listed on the reverse side of this document for the calendar year 20____. Also fill in Items 1 through 4 and Item 9.

Notices of Intention to Hold are for mill sites and tunnel sites or for mining claims when assessment work has not been done, regardless of whether the annual assessment has been suspended, deferred, or not yet accrued. The filing of a Notice of Intention to Hold shall not relieve the owner of complying with federal and state laws pertaining to the performance of annual assessment work. Notices of Intention to Hold for mill sites or tunnel sites need not be county recorded. For mining claims the form filed with the Bureau of Land Management (BLM) must be identical to the one that was or will be filed with the county.

Evidence of Annual Assessment Work or a Notice of Intention to Hold must be filed each calendar year following the calendar year in which the claim/site was located. **All claims listed on a single affidavit must be contiguous.**

1. State of Arizona, County of Maricopa ss:
2. I, (Name) Thomas G COMMINGS
3. Reside at (Address) 5535 W Paradise LN
City Glendale, County Maricopa, State AZ Zip 85306

being duly sworn, deposes and says that he/she is a citizen of the United States, more than eighteen years of age, that all of the facts set forth in this affidavit/notice, subject to the provisions and penalties of 18 U.S.C. 1001 pertaining to the filing of false, fictitious, or fraudulent statements with the United States, are true and correct according to the best of my knowledge, information and belief.

4. Owner's name and address (If not shown in Items 1-3 above). **Check here if this is a change of address.** ☐
SAME as above


5. That I am personally acquainted with the mining claim(s). The work and improvements were made by and at the expense of the owner(s) of said claim(s). Said contiguous group of claims, listed on the reverse side of this document, are situated in the Pikes Peak Mining District, Maricopa County, Arizona.

6. That between the dates starting at 12 o'clock noon on September 1, 2004 and ending at 12 o'clock noon on September 1, 2005 at least \$ 6000.00 Dollars worth of work and improvements were done and performed upon said claim(s) or upon one or more of a contiguous group of claims for the benefit of all, or wholly or partly outside of a contiguous group of claims for the benefit of all, not including the location work.

7. That the following persons were employed to perform the work and improvements described herein:
Thomas COMMINGS
ENTERED 11/12/06

8. That the work and improvements performed were: USED Frontend Loader To Level ground
For mill site

9. Dated: 12-30-05 Signature: [Signature]
SUBSCRIBED AND SWORN TO before me, a Notary Public, this 30 day of December, 2005
by D.W. Conrad
Notary Public D.W. CONRAD
MY COMMISSION EXPIRES MARCH 3 2009




If the claims/sites have consecutive BLM numbers and are in the same Township, Range and Section(s), they may be listed as follows:

Sample 1 - 10	A MC 19640 - 49	Dkt/Pg 1025/1-10 Recording #9106173-82	4N 20W 36
<u>Claim/Site Name</u>	<u>Serial Number</u>	<u>Dkt/Pg or Record # of</u> <u>Orig Location Notice</u>	<u>TWN</u> <u>SHP RNG SEC(S)</u>
<u>WHITE ROCK #1</u>	<u>341552</u>		<u>6 N1W 13+24</u>
<u>WHITE ROCK #2</u>	<u>341553</u>		<u>6 N1W 13+24</u>
<u>WHITE ROCK #3</u>	<u>341554</u>		<u>6 N1W 13+24</u>
<u>WHITE ROCK #21</u>	<u>341555</u>		<u>6 N1W 24</u>
<u>WHITE ROCK #22</u>	<u>341556</u>		<u>6 N1W 24</u>
<u>WHITE ROCK #23</u>	<u>341557</u>		<u>6 N1W 24</u>

BLM requires a \$5 nonrefundable service charge for each mining claim, mill site or tunnel site payable on or before December 30th (not the 31st). Mail to:

Bureau of Land Management
222 North Central Avenue
Phoenix, Arizona 85004-2203
602-417-9200
www.az.blm.gov

This form is for the purpose of complying with the laws of the United States Department of the Interior, Bureau of Land Management and the State of Arizona pertaining to assessment work and/or notice of intention to hold. 30 U.S.C. 28, 43 CFR 3833.2, ARS 27-208. Subject to Paperwork Reduction Act and Privacy Act statements available at the BLM AZ State Office. This form is not copyrighted. It may be reproduced without permission.



**United States Department of the Interior
Bureau of Land Management**

BUSINESS & SUPPORT SVCS DIV

ONE N CENTRAL AVE

PHOENIX, AZ 85004 -2203

Phone: (602) 417-9200

Receipt

No:

1210007

Transaction #: 1250716**Date of Transaction:** 12/30/2005**CUSTOMER:** THOMAS G CUMMINGS
5535 W PARADISE LANE
GLENDALE, AZ 85306

LINE #	QTY	DESCRIPTION	REMARKS	UNIT PRICE	TOTAL
1	1.00	LOCATABLE MINERALS / MINING CLAIMS-NOT NEW-UNADJUD, ONE AUTH NO. ONLY / MINING CLAIM MONEY RECEIVED (455) CASES: AMC341552/\$60.00	POL 2005/6	- n/a -	60.00
TOTAL:					\$60.00

PAYMENT INFORMATION

NOTE: Items will appear on credit card statement as "Bureau of Land Management".

1	AMOUNT:	\$60.00	POSTMARKED:	N/A
	TYPE:	CREDIT CARD	RECEIVED:	12/30/2005
	NAME:	CUMMINGS, THOMAS G 5535 W PARADISE LANE GLENDALE AZ 85306		
	CARD NO:	XXXXXXXXXXXX2597	AUTH CODE:	051619
	NAME ON CARD:	CUMMINGS/THOMAS		
	EXPIRES:	02/29/2008		
	SIGNATURE:			

REMARKS

This receipt was generated by the automated BLM Collections and Billing System and is a paper representation of a portion of the official electronic record contained therein.

Form 3830-2
(February 2003)

UNITED STATES
DEPARTMENT OF THE INTERIOR
BUREAU OF LAND MANAGEMENT

MAINTENANCE FEE WAIVER CERTIFICATION

SEE INSTRUCTIONS ON NEXT PAGE

RECEIVED
OFFICE
AMC 341552
FORM APPROVED
OMB NO. 1004-0114
Expires: November 30, 2003

1. This small miner waiver is filed for the assessment year beginning at noon on September 1, 2005 and ending at noon on September 1, 2006
2. The undersigned and all related parties owned ten or fewer mining claims, mill, or tunnel sites located and maintained on Federal lands in the United States of America on September 1, 2005
3. The undersigned have performed the assessment work **required by law** for each mining claim listed **prior to filing this waiver** and understand that by filing this form; an affidavit of assessment work **must** be recorded by the December 30th following the filing of this waiver.
4. The undersigned understand that if the assessment work obligation has not yet come due under 30 U.S.C. 28 (for those claims in their first assessment year only); a notice of intent to hold reciting this condition **must** be recorded by the December 30th following the filing of this waiver.
5. The undersigned understand that mill and tunnel sites may also be listed upon this waiver and be waived from payment of the maintenance fee; and that a notice of intent to hold for these sites is required to be recorded by the December 30th immediately following the filing of this waiver.
6. The undersigned understand and acknowledge that pursuant to 43 U.S.C. 1212 and 18 U.S.C. 1001; the filing or recording of a false, fictitious, or fraudulent document with the Bureau of Land Management may result in a fine of up to \$250,000, a prison term not to exceed five years, or both.
7. The mining claims, mill or tunnel sites for which this waiver from payment of the maintenance fees is requested are:

CLAIM OR SITE NAME	BLM RECORDATION SERIAL NUMBER
1. White Rock 1	341552
2. White Rock 2	341553
3. White Rock 3	341554
4. White Rock 21	341555
5. White Rock 22	341556
6. White Rock 23	341557
7.	
8.	
9.	
10.	

The owner(s) (claimants) of the above mining claims and sites are:

Thomas G. Cummings
(Owner's Name - Please Print)
5535 W. Paradise Lane
(Street or P.O. Box)
Glendale AZ 85306
(City) (State) (Zip Code)


(Owner's Signature)

(Owner's Name - Please Print)

(Street or P.O. Box)

(City) (State) (Zip Code)

(Owner's Signature)

(Owner's Name - Please Print)

(Street or P.O. Box)

(City) (State) (Zip Code)

(Owner's Signature)

(Continued on next page)

ENTERED INTO COMPUTER

9/22/05 AB

(Owner's Name - Please Print)	(Owner's Signature)		
(Street or P.O. Box)	(City)	(State)	(Zip Code)
(Owner's Name - Please Print)	(Owner's Signature)		
(Street or P.O. Box)	(City)	(State)	(Zip Code)
(Owner's Name - Please Print)	(Owner's Signature)		
(Street or P.O. Box)	(City)	(State)	(Zip Code)
(Owner's Name - Please Print)	(Owner's Signature)		
(Street or P.O. Box)	(City)	(State)	(Zip Code)

INSTRUCTIONS

1. This certification is made under the provisions of § 1744 of Title 43 and § 28-28k of Title 30 of the United States Code; and the regulations thereunder (43 CFR Part 3830).
2. The claimant(s) **must** fill in the dates in paragraph 1 for the beginning and ending of the assessment year for which this waiver is sought.
3. The claimant(s) **must** fill in the date in paragraph 2 for the beginning of the assessment year for which this waiver is sought.
4. All claim and site names and Bureau of Land Management (BLM) serial numbers **must** be listed for the mining claims, mill sites, and tunnel sites for which the waiver is sought.
5. All owners of the mining claims, mill sites, and tunnel sites and their addresses **must** be given.
6. This waiver form **must** be signed by all the claimants or their designated agent, in original form. If an agent is designated, a notarized designation of agent, signed by all of the claimants with proper address given, **must** be submitted with this waiver.
7. This form **must** be filed no later than September 1st for the upcoming assessment year in the BLM State Office where the mining claims or sites are recorded, or the waiver cannot be granted by the BLM. (Example: to obtain a waiver for the assessment year 2000, which begins at noon on September 1, 1999, you **must** qualify for and file for a waiver no later than September 1, 1999 in the proper BLM State Office).
8. For all mining claims which require assessment work, you **must** record an affidavit of labor on or before the December 30th immediately following the filing of this waiver. For all other mining claims or sites waived, you **must** record a notice of intent to hold on or before the December 30th immediately following the filing of this waiver.
9. Mill and tunnel sites may also be listed upon this waiver and be waived from payment of the maintenance fee. A notice of intent to hold for these sites is required to be filed by the December 30th following the filing of this waiver.

NOTICE/BURDEN HOURS STATEMENT

The Privacy Act of 1974 and the regulations in 43 CFR 2.48(d) provide that you be furnished the following information in connection with the information required by this certification of waiver from rental fees.

AUTHORITY: 30 U.S.C. 28-28k; 43 U.S.C. 1201, 1457, 1740, and 1744; and 43 CFR 3830.

PRINCIPLE PURPOSE: This information is to be used to verify that the owner(s) (claimants) of a mining claim has complied with 30 U.S.C. 28f and is entitled to perform assessment work in lieu of paying the maintenance fee for the mining claims listed on this form.

ROUTINE USE: (1) Adjudication of the claimant(s) certification of waiver from paying the maintenance fee otherwise required by 30 U.S.C. 28f. (2) Disclosure may be made to appropriate Federal agencies when location is made within the agency's geographic area of responsibility. (3) Information from the record and/or the record will be transferred to the appropriate Federal, State, or local agency, or a member of the public in response to a specific request for pertinent information. (4) Information may also be provided to the Department of Justice or in a proceeding before a court or adjudicative body; or to Federal, State, local or foreign agencies when needed for enforcement of civil or criminal codes or applicable regulations concerning title rights upon the public land.

EFFECT OF NOT PROVIDING INFORMATION: Disclosure of this information is required by 30 U.S.C. 28f and 43 CFR Part 3830 for those qualified claimants wishing to take the small miner waiver allowed. Failure to supply the information required in this form to support the claimants certification of waiver from payment of the otherwise required maintenance fees will result in the waiver being disallowed and the mining claims subject to forfeiture by BLM under 30 U.S.C. 28i.

The Paperwork Reduction Act of 1995 requires us to inform you that:

This information is being collected to allow the BLM to determine if you qualify for a waiver from the payment of \$100 per mining claim or site maintenance fee established in 30 U.S.C. 28f and the implementing regulations at 43 CFR 3830. A response to this request is required in accordance with the statute to obtain your benefit.

BLM would like you to know that you do not have to respond to this, or any other, Federal agency-sponsored information collection unless it displays a currently valid OMB control number.

Public reporting burden for this form is estimated to average 8 minutes (0.133 hours) per response, including time to review instructions, gathering and maintaining data, and completing and reviewing the form. Direct comments regarding this burden estimate, or any other aspect of this form, to the U.S. Department of the Interior, Bureau of Land Management (1004-0114), Bureau Information Collection Clearance Officer (WO-630), Mail Stop 401 LS, 1849 C St., N.W., Washington, D.C. 20240.

PHOENIX, ARIZONA

FOR OFFICIAL USE ONLY

2005 AUG 29 P 2:04

RECEIVED
B.L.M. AZ STATE OFFICE

Return Document to:

Thomas CUMMINGS
5535 W Paradise LN
Glendale AZ 85306
Telephone: 602 862-0096

A3850-1 (NOV. 2001)

AMC 341552

No. of Claims:	<u>6</u>	x \$5 =	<u>30.00</u>
Receipt No.:	<u>1007564</u>	Check No.:	<u>CC</u>
Init:	<u>JMC</u>	FOR BLM USE ONLY	

☒ **AFFIDAVIT OF PERFORMANCE OF ANNUAL WORK.** Also fill in Items 1 through 9 and the reverse side of this document.

☐ **NOTICE OF INTENTION TO HOLD.** I intend to hold the claims(s)/site(s) listed on the reverse side of this document for the calendar year 2000. Also fill in Items 1 through 4 and Item 9.

Notices of Intention to Hold are for mill sites and tunnel sites or for mining claims when assessment work has not been done, regardless of whether the annual assessment has been suspended, deferred, or not yet accrued. The filing of a Notice of Intention to Hold shall not relieve the owner of complying with federal and state laws pertaining to the performance of annual assessment work. Notices of Intention to Hold for mill sites or tunnel sites need not be county recorded. For mining claims the form filed with the Bureau of Land Management (BLM) must be identical to the one that was or will be filed with the county.

Evidence of Annual Assessment Work or a Notice of Intention to Hold must be filed each calendar year following the calendar year in which the claim/site was located. **All claims listed on a single affidavit must be contiguous.**

1. State of Arizona, County of Maricopa ss:
2. I, (Name) Thomas G CUMMINGS
3. Reside at (Address) 5535 W Paradise LN
City Glendale, County Maricopa, State AZ Zip 85306

being duly sworn, deposes and says that he/she is a citizen of the United States, more than eighteen years of age, that all of the facts set forth in this affidavit/notice, subject to the provisions and penalties of 18 U.S.C. 1001 pertaining to the filing of false, fictitious, or fraudulent statements with the United States, are true and correct according to the best of my knowledge, information and belief.

4. Owner's name and address (If not shown in Items 1-3 above). **Check here if this is a change of address.** ☐

Same as above

5. That I am personally acquainted with the mining claim(s). The work and improvements were made by and at the expense of the owner(s) of said claim(s). Said contiguous group of claims, listed on the reverse side of this document, are situated in the Pikes Peak Mining District, Maricopa County, Arizona.

6. That between the dates starting at 12 o'clock noon on September 1, 2000, and ending at 12 o'clock noon on September 1, 2000, at least \$ 600.00 Dollars worth of work and improvements were done and performed upon said claim(s) or upon one or more of a contiguous group of claims for the benefit of all, or wholly or partly outside of a contiguous group of claims for the benefit of all, not including the location work.

7. That the following persons were employed to perform the work and improvements described herein:

Thomas CUMMINGS

ENTERED IN COMPUTER

1/6/05 MXX

8. That the work and improvements performed were: Used Tractor To Smooth Out
Road + wash


9. Dated: 12-30-04 Signature: [Signature]

SUBSCRIBED AND SWORN TO before me, a Notary Public

by Thomas Q. Cummings

Notary Public

MY COMMISSION EXPIRES 2-24-2008



If the claims/sites have consecutive BLM numbers and are in the same Township, Range and Section(s), they may be listed as follows:

Sample 1 - 10

A MC 19640 - 49

Dkt/Pg 1025/1-10
Recording #9106173-82


4N 20W 36

Claim/Site Name	Serial Number	Dkt/Pg or Record # of Orig Location Notice	TWN		
			SHP	RNG	SEC(S)
<u>WHITE ROCK</u>	<u>341552</u>	<u></u>	<u>6N</u>	<u>1W</u>	<u>13+24</u>
<u>WHITE ROCK</u>	<u>341553</u>	<u></u>	<u>6N</u>	<u>1W</u>	<u>13+24</u>
<u>WHITE ROCK</u>	<u>341554</u>	<u></u>	<u>6N</u>	<u>1W</u>	<u>13+24</u>
<u>WHITE ROCK</u>	<u>341555</u>	<u></u>	<u>6N</u>	<u>1W</u>	<u>24</u>
<u>WHITE ROCK</u>	<u>341556</u>	<u></u>	<u>6N</u>	<u>1W</u>	<u>24</u>
<u>WHITE ROCK</u>	<u>341557</u>	<u></u>	<u>6N</u>	<u>1W</u>	<u>24</u>
<u></u>	<u></u>	<u></u>	<u></u>	<u></u>	<u></u>
<u></u>	<u></u>	<u></u>	<u></u>	<u></u>	<u></u>
<u></u>	<u></u>	<u></u>	<u></u>	<u></u>	<u></u>
<u></u>	<u></u>	<u></u>	<u></u>	<u></u>	<u></u>

BLM requires a \$5 nonrefundable service charge for each mining claim, mill site or tunnel site payable on or before December 30th (not the 31st). Mail to:

Bureau of Land Management
222 North Central Avenue
Phoenix, Arizona 85004-2203
602-417-9200
www.az.blm.gov

This form is for the purpose of complying with the laws of the United States Department of the Interior, Bureau of Land Management and the State of Arizona pertaining to assessment work and/or notice of intention to hold. 30 U.S.C. 28, 43 CFR 3833.2, ARS 27-208. Subject to Paperwork Reduction Act and Privacy Act statements available at the BLM AZ State Office. This form is not copyrighted. It may be reproduced without permission.



United States Department of the Interior
Bureau of Land Management
BUSINESS & SUPPORT SVCS DIV
222 N CENTRAL AVE
PHOENIX, AZ 85004 -2203
Phone: (602) 417-9200

Receipt

No:

1007566

Transaction #: 1043242**Date of Transaction:** 12/30/2004

CUSTOMER: THOMAS CUMMINGS
5535 W PARADISE LN
GLENDALE, AZ 85306

LINE #	QTY	DESCRIPTION	REMARKS	UNIT PRICE	TOTAL
1	1.00	LOCATABLE MINERALS / MINING CLAIMS-NOT NEW-UNADJUD, ONE AUTH NO. ONLY / MINING CLAIM MONEY RECEIVED (455) CASES: AMC341552/\$30.00	POL 2004/6	- n/a -	30.00
TOTAL:					\$30.00

PAYMENT INFORMATION

NOTE: Items will appear on credit card statement as "Bureau of Land Management".

1	AMOUNT:	\$30.00	POSTMARKED:	N/A
	TYPE:	CREDIT CARD	RECEIVED:	12/30/2004
	NAME:	CUMMINGS, THOMAS 5535 W PARADISE LN GLENDALE AZ 85306		
	CARD NO:	XXXXXXXXXXXX2597	AUTH CODE:	072760
	NAME ON CARD:	THOMAS G CUMMINGS		
	EXPIRES:	02/28/2005		
	SIGNATURE:			

REMARKS

This receipt was generated by the automated BLM Collections and Billing System and is a paper representation of a portion of the official electronic record contained therein.

AME 341552

Return Document to:

A3850-1(NOV.2001)

THOMAS CUMMINS
5535 W Paradise LN
Glendale AZ 85306
Telephone: 602 862-0096

No. of Claims: 6	x \$5 = 30.00
Receipt No.: 808857	Check No.: CC
Init: JMC	
FOR BLM USE ONLY	

☒ **AFFIDAVIT OF PERFORMANCE OF ANNUAL WORK.** Also fill in Items 1 through 9 and the reverse side of this document.

☐ **NOTICE OF INTENTION TO HOLD.** I intend to hold the claims(s)/site(s) listed on the reverse side of this document for the calendar year 20____. Also fill in Items 1 through 4 and Item 9.

Notices of Intention to Hold are for mill sites and tunnel sites or for mining claims when assessment work has not been done, regardless of whether the annual assessment has been suspended, deferred, or not yet accrued. The filing of a Notice of Intention to Hold shall not relieve the owner of complying with federal and state laws pertaining to the performance of annual assessment work. Notices of Intention to Hold for mill sites or tunnel sites need not be county recorded. For mining claims the form filed with the Bureau of Land Management (BLM) must be identical to the one that was or will be filed with the county.

Evidence of Annual Assessment Work or a Notice of Intention to Hold must be filed each calendar year following the calendar year in which the claim/site was located. **All claims listed on a single affidavit must be contiguous.**

1. State of Arizona, County of Maricopa ss:
2. I, (Name) Thomas Gerry Cummins
3. Reside at (Address) 5535 W Paradise LN
City Glendale, County Maricopa, State AZ Zip 85306

being duly sworn, deposes and says that he/she is a citizen of the United States, more than eighteen years of age, that all of the facts set forth in this affidavit/notice, subject to the provisions and penalties of 18 U.S.C. 1001 pertaining to the filing of false, fictitious, or fraudulent statements with the United States, are true and correct according to the best of my knowledge, information and belief.

4. Owner's name and address (If not shown in Items 1-3 above). **Check here if this is a change of address.** ☐

SAME as above

5. That I am personally acquainted with the mining claim(s). The work and improvements were made by and at the expense of the owner(s) of said claim(s). Said contiguous group of claims, listed on the reverse side of this document, are situated in the Pikes Peak Mining District, Maricopa County, Arizona.

6. That between the dates starting at 12 o'clock noon on September 1, 2002 and ending at 12 o'clock noon on September 1, 2003 at least \$ 600,00 Dollars worth of work and improvements were done and performed upon said claim(s) or upon one or more of a contiguous group of claims for the benefit of all, or wholly or partly outside of a contiguous group of claims for the benefit of all, not including the location work.

7. That the following persons were employed to perform the work and improvements described herein:

Thomas Cummins

11/8/04 TK
ENTERED INTO COMPUTER

8. That the work and improvements performed were: Used backhoe To knock down
Rock Edge

9. Dated: 12-29-03 Signature: Chad Sanders

SUBSCRIBED AND SWORN TO before me, a Notary Public, this 29 day of December, 2003

by Thomas Cummings

Notary Public Chad Sanders

MY COMMISSION EXPIRES April 16, 2006



If the claims/sites have consecutive BLM numbers and are in the same Township, Range and Section(s), they may be listed as follows:

Sample 1 - 10

A MC 19640 - 49

Dkt/Pg 1025/1-10
Recording #9106173-82

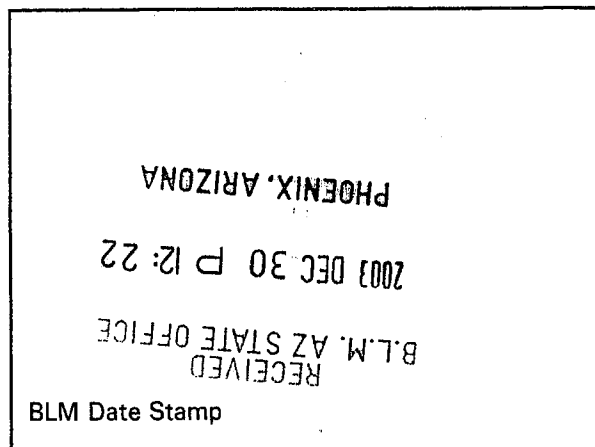
4N 20W 36

Claim/Site Name	Serial Number	Dkt/Pg or Record # of Orig Location Notice	TWN SHP RNG SEC(S)
<u>White Rock</u>	<u>341552</u>		<u>6N 1W 13+24</u>
<u>White Rock</u>	<u>341553</u>		<u>6N 1W 13+24</u>
<u>White Rock</u>	<u>341554</u>		<u>6N 1W 13+24</u>
<u>White Rock</u>	<u>341555</u>		<u>6N 1W 24</u>
<u>White Rock</u>	<u>341556</u>		<u>6N 1W 24</u>
<u>White Rock</u>	<u>341557</u>		<u>6N 1W 24</u>

BLM requires a \$5 nonrefundable service charge for each mining claim, mill site or tunnel site payable on or before December 30th (not the 31st). Mail to:

Bureau of Land Management
222 North Central Avenue
Phoenix, Arizona 85004-2203
602-417-9200
www.az.blm.gov

This form is for the purpose of complying with the laws of the United States Department of the Interior, Bureau of Land Management and the State of Arizona pertaining to assessment work and/or notice of intention to hold. 30 U.S.C. 28, 43 CFR 3833.2, ARS 27-208. Subject to Paperwork Reduction Act and Privacy Act statements available at the BLM AZ State Office. This form is not copyrighted. It may be reproduced without permission.



United States Department of the Interior
Bureau of Land Management
BUSINESS & SUPPORT SVCS DIV
222 N CENTRAL AVE
PHOENIX, AZ 85004 -2203
Phone: (602) 417-9200

Receipt

No:

805857


Transaction #: 836711**Date of Transaction:** 12/30/2003

CUSTOMER: THOMAS CUMMINGS
5535 W PARADISE LN
GLENDALE, AZ 85306

LINE #	QTY	DESCRIPTION	REMARKS	UNIT PRICE	TOTAL
1	1.00	LOCATABLE MINERALS / MINING CLAIMS-NOT NEW-UNADJUD, ONE AUTH NO. ONLY / MINING CLAIM MONEY RECEIVED (455) CASES: AMC341552/\$30.00	POL 2003 (6)	- n/a -	30.00
TOTAL:					\$30.00

PAYMENT INFORMATION

NOTE: Items will appear on credit card statement as "Bureau of Land Management".

1	AMOUNT:	\$30.00	POSTMARKED:	N/A
	TYPE:	CREDIT CARD	RECEIVED:	12/30/2003
	NAME:	CUMMINGS, THOMAS 5535 W PARADISE LN GLENDALE AZ 85306		
	CARD NO:	XXXXXXXXXXXX2597	AUTH CODE:	030812
	NAME ON CARD:	CUMMINGS/THOMAS G		
	EXPIRES:	02/28/2005		
	SIGNATURE:			

REMARKS

This receipt was generated by the automated BLM Collections and Billing System and is a paper representation of a portion of the official electronic record contained therein.

UNITED STATES
DEPARTMENT OF THE INTERIOR
BUREAU OF LAND MANAGEMENT

MAINTENANCE FEE WAIVER CERTIFICATION

SEE INSTRUCTIONS ON NEXT PAGE

594
FORM APPROVED
OMB NO. 1004-0114
Expires: November 30, 2003

AMC 341552

1. This small miner waiver is filed for the assessment year beginning at noon on September 1, 2003 and ending at noon on September 1, 2004
2. The undersigned and all related parties owned ten or fewer mining claims, mill, or tunnel sites located and maintained on Federal lands in the United States of America on September 1, 2003
3. The undersigned have performed the assessment work **required by law** for each mining claim listed **prior to filing this waiver** and understand that by filing this form; an affidavit of assessment work **must** be recorded by the December 30th following the filing of this waiver.
4. The undersigned understand that if the assessment work obligation has not yet come due under 30 U.S.C. 28 (for those claims in their first assessment year only); a notice of intent to hold reciting this condition **must** be recorded by the December 30th following the filing of this waiver.
5. The undersigned understand that mill and tunnel sites may also be listed upon this waiver and be waived from payment of the maintenance fee; and that a notice of intent to hold for these sites is required to be recorded by the December 30th immediately following the filing of this waiver.
6. The undersigned understand and acknowledge that pursuant to 43 U.S.C. 1212 and 18 U.S.C. 1001; the filing or recording of a false, fictitious, or fraudulent document with the Bureau of Land Management may result in a fine of up to \$250,000, a prison term not to exceed five years, or both.
7. The mining claims, mill or tunnel sites for which this waiver from payment of the maintenance fees is requested are:

CLAIM OR SITE NAME	BLM RECORDATION SERIAL NUMBER
1. <u>White Rock 1</u>	<u>341552</u>
2. <u>White Rock 2</u>	<u>341553</u>
3. <u>White Rock 3</u>	<u>341554</u>
4. <u>White Rock 21</u>	<u>341555</u>
5. <u>White Rock 22</u>	<u>341556</u>
6. <u>White Rock 23</u>	<u>341557</u>
7.	
8.	
9.	
10.	

The owner(s) (claimants) of the above mining claims and sites are:

Thomas G. Cummings
(Owner's Name - Please Print)
5535 W Paradise Ln
(Street or P.O. Box)
Glendale AZ 85306
(City) (State) (Zip Code)

Thomas G. Cummings
(Owner's Signature)

(Owner's Name - Please Print)

(Street or P.O. Box)

(City) (State) (Zip Code)

(Owner's Signature)

(Owner's Name - Please Print)

(Street or P.O. Box)

(City) (State) (Zip Code)

10/27/03
ENTERED INTO COMPUTER

(Continued on next page)

(Owner's Name - Please Print)	(Owner's Signature)		
(Street or P.O. Box)	(City)	(State)	(Zip Code)
(Owner's Name - Please Print)	(Owner's Signature)		
(Street or P.O. Box)	(City)	(State)	(Zip Code)
(Owner's Name - Please Print)	(Owner's Signature)		
(Street or P.O. Box)	(City)	(State)	(Zip Code)
(Owner's Name - Please Print)	(Owner's Signature)		
(Street or P.O. Box)	(City)	(State)	(Zip Code)

INSTRUCTIONS

1. This certification is made under the provisions of § 1744 of Title 43 and § 28-28k of Title 30 of the United States Code; and the regulations thereunder (43 CFR Part 3830).
2. The claimant(s) **must** fill in the dates in paragraph 1 for the beginning and ending of the assessment year for which this waiver is sought.
3. The claimant(s) **must** fill in the date in paragraph 2 for the beginning of the assessment year for which this waiver is sought.
4. All claim and site names and Bureau of Land Management (BLM) serial numbers **must** be listed for the mining claims, mill sites, and tunnel sites for which the waiver is sought.
5. All owners of the mining claims, mill sites, and tunnel sites and their addresses **must** be given.
6. This waiver form **must** be signed by all the claimants or their designated agent, in original form. If an agent is designated, a notarized designation of agent, signed by all of the claimants with proper address given, **must** be submitted with this waiver.
7. This form **must** be filed no later than September 1st for the upcoming assessment year in the BLM State Office where the mining claims or sites are recorded, or the waiver cannot be granted by the BLM. (Example: to obtain a waiver for the assessment year 2000, which begins at noon on September 1, 1999, you **must** qualify for and file for a waiver no later than September 1, 1999 in the proper BLM State Office).
8. For all mining claims which require assessment work, you **must** record an affidavit of labor on or before the December 30th immediately following the filing of this waiver. For all other mining claims or sites waived, you **must** record a notice of intent to hold on or before the December 30th immediately following the filing of this waiver.
9. Mill and tunnel sites may also be listed upon this waiver and be waived from payment of the maintenance fee. A notice of intent to hold for these sites is required to be filed by the December 30th following the filing of this waiver.

NOTICE/BURDEN HOURS STATEMENT

The Privacy Act of 1974 and the regulations in 43 CFR 2.48(d) provide that you be furnished the following information in connection with the information required by this certification of waiver from rental fees.

AUTHORITY: 30 U.S.C. 28-28k; 43 U.S.C. 1201, 1457, 1740, and 1744; and 43 CFR 3830.

PRINCIPLE PURPOSE: This information is to be used to verify that the owner(s) (claimants) of a mining claim has complied with 30 U.S.C. 28f and is entitled to perform assessment work in lieu of paying the maintenance fee for the mining claims listed on this form.

ROUTINE USE: (1) Adjudication of the claimant(s) certification of waiver from paying the maintenance fee otherwise required by 30 U.S.C. 28f. (2) Disclosure may be made to appropriate Federal agencies when location is made within the agency's geographic area of responsibility. (3) Information from the record and/or the record will be transferred to the appropriate Federal, State, or local agency, or a member of the public in response to a specific request for pertinent information. (4) Information may also be provided to the Department of Justice or in a proceeding before a court or adjudicative body; or to Federal, State, local or foreign agencies when needed for enforcement of civil or criminal codes or applicable regulations concerning title rights upon the public land.

EFFECT OF NOT PROVIDING INFORMATION: Disclosure of this information is required by 30 U.S.C. 28f and 43 CFR Part 3830 for those qualified claimants wishing to take the small miner waiver allowed. Failure to supply the information required in this form to support the claimants certification of waiver from payment of the otherwise required maintenance fees will result in the waiver being disallowed and the mining claims subject to forfeiture by BLM under 30 U.S.C. 28i.

The Paperwork Reduction Act of 1995 requires us to inform you that:

This information is being collected to allow the BLM to determine if you qualify for a waiver from the payment of \$100 per mining claim or site maintenance fee established in 30 U.S.C. 28f and the implementing regulations at 43 CFR 3830. A response to this request is required in accordance with the statute to obtain your benefit.

BLM would like you to know that you do not have to respond to this, or any other, Federal agency-sponsored information collection unless it displays a currently valid OMB control number.

Public reporting burden for this form is estimated to average 8 minutes (0.133 hours) per response, including time to review instructions, gathering and maintaining data, and completing and reviewing the form. Direct comments regarding this burden estimate, or any other aspect of this form, to the U.S. Department of the Interior, Bureau of Land Management (1004-0114), Bureau Information Collection Clearance Officer (WO-630), Mail Stop 401 LS, 1849 C St., N.W., Washington, D.C. 20240.

FOR OFFICIAL USE ONLY

RECEIVED
 BLM STATE OFFICE
 JUN 28 PM 4:01
 TUCSON, ARIZONA

LEAD FILE #'S

Amc 341552

AMC Number	Code	Amount
TOTAL:		\$

Date Entered: 1/15/03 auB

Date Verified: _____

Sent to Accts:

Date Earned:

480 POL
481 NOI
482 MAINT
396 TRANS
635 AMEND

NOTES:

Return Document to:

A3850-1 (NOV. 2001)

Thomas Cummins
5535 W Paradise Lane
Glendale ARIZ 85306
Telephone: 602 862 0096

No. of Claims: 6 x \$5 = 30.00
Receipt No.: _____ Check No.: _____
Init: _____

FOR BLM USE ONLY

☒ **AFFIDAVIT OF PERFORMANCE OF ANNUAL WORK.** Also fill in Items 1 through 9 and the reverse side of this document.

☐ **NOTICE OF INTENTION TO HOLD.** I intend to hold the claims(s)/site(s) listed on the reverse side of this document for the calendar year 20____. Also fill in Items 1 through 4 and Item 9.

Notices of Intention to Hold are for mill sites and tunnel sites or for mining claims when assessment work has not been done, regardless of whether the annual assessment has been suspended, deferred, or not yet accrued. The filing of a Notice of Intention to Hold shall not relieve the owner of complying with federal and state laws pertaining to the performance of annual assessment work. Notices of Intention to Hold for mill sites or tunnel sites need not be county recorded. For mining claims the form filed with the Bureau of Land Management (BLM) must be identical to the one that was or will be filed with the county.

Evidence of Annual Assessment Work or a Notice of Intention to Hold must be filed each calendar year following the calendar year in which the claim/site was located. **All claims listed on a single affidavit must be contiguous.**

1. State of Arizona, County of Maricopa ss:
2. I, (Name) Thomas G Cummins
3. Reside at (Address) 5535 W Paradise Lane
City Glendale, County Maricopa, State AZ Zip 85306

being duly sworn, deposes and says that he/she is a citizen of the United States, more than eighteen years of age, that all of the facts set forth in this affidavit/notice, subject to the provisions and penalties of 18 U.S.C. 1001 pertaining to the filing of false, fictitious, or fraudulent statements with the United States, are true and correct according to the best of my knowledge, information and belief.

4. Owner's name and address (If not shown in Items 1-3 above). Check here if this is a change of address. ☐

5. That I am personally acquainted with the mining claim(s). The work and improvements were made by and at the expense of the owner(s) of said claim(s). Said contiguous group of claims, listed on the reverse side of this document, are situated in the Pikes Peak Mining District, Maricopa County, Arizona.

6. That between the dates starting at 12 o'clock noon on September 1, 2001 and ending at 12 o'clock noon on September 1, 2002 at least \$600.00 Dollars worth of work and improvements were done and performed upon said claim(s) or upon one or more of a contiguous group of claims for the benefit of all, or wholly or partly outside of a contiguous group of claims for the benefit of all, not including the location work.

7. That the following persons were employed to perform the work and improvements described herein:

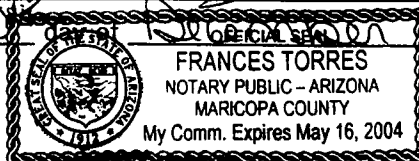
Thomas Cummins

ENTERED INTO COMPUTER

1-15-03 AB

8. That the work and improvements performed were: Used Buckhoe to grade Road
& Fill in Holes

9. Dated: 12-30-02 Signature: [Signature]
SUBSCRIBED AND SWORN TO before me, a Notary Public, this 30 day of December, 2002
by Thomas Cimmino
Notary Public Frances Torres
MY COMMISSION EXPIRES May 16, 2004



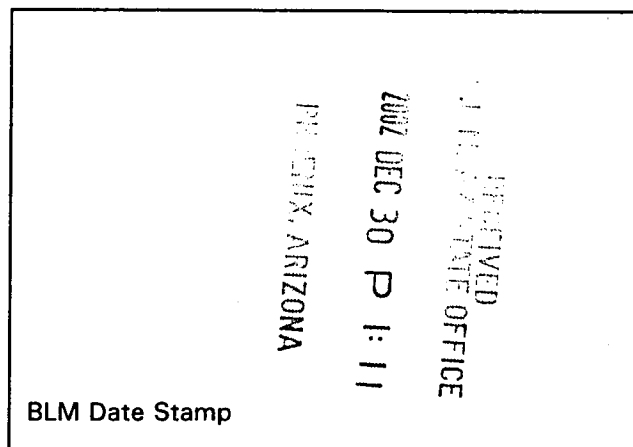
If the claims/sites have consecutive BLM numbers and are in the same Township, Range and Section(s), they may be listed as follows:

Sample 1 - 10	A MC 19640 - 49	Dkt/Pg 1025/1-10 Recording #9106173-82	4N 20W 36
<u>Claim/Site Name</u>	<u>Serial Number</u>	<u>Dkt/Pg or Record # of Orig Location Notice</u>	<u>TWN SHP RNG SEC(S)</u>
<u>White Rock</u>	<u>341552</u>		<u>6N 1W 13+24</u>
<u>White Rock</u>	<u>341553</u>		<u>6N 1W 13-24</u>
<u>White Rock</u>	<u>341554</u>		<u>6N 1W 13-24</u>
<u>White Rock</u>	<u>341555</u>		<u>6N 1W 24</u>
<u>White Rock</u>	<u>341556</u>		<u>6N 1W 24</u>
<u>White Rock</u>	<u>341557</u>		<u>6N 1W 24</u>

BLM requires a \$5 nonrefundable service charge for each mining claim, mill site or tunnel site payable on or before December 30th (not the 31st). Mail to:

Bureau of Land Management
222 North Central Avenue
Phoenix, Arizona 85004-2203
602-417-9200
www.az.blm.gov

This form is for the purpose of complying with the laws of the United States Department of the Interior, Bureau of Land Management and the State of Arizona pertaining to assessment work and/or notice of intention to hold. 30 U.S.C. 28, 43 CFR 3833.2, ARS 27-208. Subject to Paperwork Reduction Act and Privacy Act statements available at the BLM AZ State Office. This form is not copyrighted. It may be reproduced without permission.



United States Department of the Interior
Bureau of Land Management
BUSINESS & SUPPORT SVCS DIV
222 N CENTRAL AVE
PHOENIX, AZ 85004 -2203
Phone: (602) 417-9200

Receipt

No:

613553

Transaction #: 639744

Date of Transaction: 12/30/2002

CUSTOMER: THOMAS G CUMMINGS
5535 W PARADISE LANE
GLENDALE, AZ 85306

LINE #	QTY	DESCRIPTION	REMARKS	UNIT PRICE	TOTAL
1	1.00	LOCATABLE MINERALS / MINING CLAIMS-NOT NEW-UNADJUD, ONE AUTH NO. ONLY / MINING CLAIM MONEY RECEIVED (455) CASES: AMC341552/\$30.00	POL 2002 (6)	- n/a -	30.00
TOTAL:					\$30.00

PAYMENT INFORMATION

NOTE: Items will appear on credit card statement as "Bureau of Land Management".

1	AMOUNT:	\$30.00	POSTMARKED:	N/A
	TYPE:	CREDIT CARD	RECEIVED:	12/30/2002
	NAME:	CUMMINGS, THOMAS G 5535 W PARADISE LANE GLENDALE AZ 85306		
	CARD NO:	XXXXXXXXXX2597	AUTH CODE:	030927
	NAME ON CARD:	CUMMINGS/THOMAS G		
	EXPIRES:	02/28/2005		
	SIGNATURE:			

REMARKS

This receipt was generated by the automated BLM Collections and Billing System and is a paper representation of a portion of the official electronic record contained therein.

4303/20

451804

AMC 341552

AMC Number	Code	Amount
TOTAL:		\$

12/28/01

119/02

30.00

\$30.00

1/16/02 TK

2/26/2002 RE

2/26/2002

480 POL
481 NOI
482 MAINT
396 TRANS
635 AMEND

United States Department of the Interior
Bureau of Land Management
BUSINESS & SUPPORT SVCS DIV
222 N CENTRAL AVE
PHOENIX, AZ 85004 -2203
Phone: (602) 417-9200

Receipt

No:

430316

Transaction #: 451864**Date of Transaction:** 01/09/2002

CUSTOMER: THOMAS CUMMINGS
5535 W. PARADISE LANE
GLENDALE, AZ 85306

LINE #	QTY	COMMODITY / SUBJECT / ACTION / PRODUCT	REMARKS	UNIT PRICE	TOTAL
1	1.00	LOCATABLE MINERALS / MINING CLAIMS-NOT NEW-UNADJUD, ONE AUTH NO. ONLY / MINING CLAIM MONEY RECEIVED (455)	POL 2001 (6)	- n/a -	\$30.00
TOTAL:					\$30.00

PAYMENT INFORMATION

1	AMOUNT:	\$30.00	POSTMARKED:	N/A
	TYPE:	CASH	RECEIVED:	01/09/2002
	NAME:	CUMMINGS, THOMAS 5535 W. PARADISE LANE GLENDALE AZ 85306		

REMARKS

OFFICIAL FOLLOW UP RECEIPT FOR ACC. ADVICE # 2532176

CASE SERIAL NUMBER INFORMATION

TRNS #	LINE #	CASES
451864	1	AMC341552/\$30.00

This receipt was generated by the automated BLM Collections and Billings System and is a paper representation of a portion of the official electronic record contained therein.

UNITED STATES
DEPARTMENT OF THE INTERIOR
BUREAU OF LAND MANAGEMENT

RECEIPT AND ACCOUNTING ADVICE

NO. 2532176

Subject: PROOF OF LABOR (6)

pr12/28/01

Applicant: Thomas Cummings
5535 W. Paradise
Glendale AZ 85306
(602) 862-0096

Remitter: Thomas Cummings
Cash
\$30.00

Assignor:

LEASE MANAGEMENT DATA		<input type="checkbox"/> NEW	<input type="checkbox"/> UPDATE	<input type="checkbox"/> PAYMENT																			
ORIGINAL SERIAL NO.	ASG.	TYPE	ST.	CTY.	FUND SYMBOL				ACRES/UNITS		RATE												
AMC 552-341557																							
AMOUNT	ANV. DATE	EXP. DATE	BILL CYC.	S/C	DISTRICT	NEXT BILL	MISC. DATA	U of M	ACTUAL UNITS														
ASSIGNMENT SERIAL NO.	ASG.	TYPE	ST.	CTY.	FUND SYMBOL				ACRES/UNITS		RATE												
AMOUNT	ANV. DATE	EXP. DATE	BILL CYC.	S/C	DISTRICT	NEXT BILL	MISC. DATA	U of M	ACTUAL UNITS														
APPLY REMITTANCE																							
ACTION	FUND SYMBOL				CTY.	AMOUNT																	
FILING FEE																							
RENTAL																							
UNEARNED																							
REFUND																							
TOTAL																							
AMOUNT DUE																							
<div>Remarks:</div> <p>Temporary Receipt. Official Receipt will be issued after computer systems are reactivated</p> <p>Thomas Cummings \$30.00 CASH</p> <div>BY: _____ DATE: _____</div>																							
												FOR MMS USE ONLY											
												BILLEE				NUMBER				FOREST REFUGE			
												OCS SECTION				CODE							

☐ Lease in Escrow?
☐ KGS?
☐ Auto Escalates?
☐ Auto Renew?

Of Interest?
Operating Rights?
Operator
Bond Filed?

Return Document to:

A3850-1(NOV.2001)

Thomas Cummins
5535 W Paradise Lane
Glendale AZ 85306
Telephone: 602-8620096

No. of Claims: 6 x \$5 = \$30.00
Receipt No.: _____ Check No.: _____
Init: TC

FOR BLM USE ONLY

☒ **AFFIDAVIT OF PERFORMANCE OF ANNUAL WORK.** Also fill in Items 1 through 9 and the reverse side of this document.

☐ **NOTICE OF INTENTION TO HOLD.** I intend to hold the claims(s)/site(s) listed on the reverse side of this document for the calendar year 20____. Also fill in Items 1 through 4 and Item 9.

Notices of Intention to Hold are for mill sites and tunnel sites or for mining claims when assessment work has not been done, regardless of whether the annual assessment has been suspended, deferred, or not yet accrued. The filing of a Notice of Intention to Hold shall not relieve the owner of complying with federal and state laws pertaining to the performance of annual assessment work. Notices of Intention to Hold for mill sites or tunnel sites need not be county recorded. For mining claims the form filed with the Bureau of Land Management (BLM) must be identical to the one that was or will be filed with the county.

Evidence of Annual Assessment Work or a Notice of Intention to Hold must be filed each calendar year following the calendar year in which the claim/site was located. **All claims listed on a single affidavit must be contiguous.**

1. State of Arizona, County of MARICOPA ss:
2. I, (Name) Thomas G Cummins
3. Reside at (Address) 5535 W Paradise Ln
City Glendale, County MARICOPA, State AZ Zip 85306

being duly sworn, deposes and says that he/she is a citizen of the United States, more than eighteen years of age, that all of the facts set forth in this affidavit/notice, subject to the provisions and penalties of 18 U.S.C. 1001 pertaining to the filing of false, fictitious, or fraudulent statements with the United States, are true and correct according to the best of my knowledge, information and belief.

4. Owner's name and address (If not shown in Items 1-3 above). Check here if this is a change of address. ☐
SAME as above

5. That I am personally acquainted with the mining claim(s). The work and improvements were made by and at the expense of the owner(s) of said claim(s). Said contiguous group of claims, listed on the reverse side of this document, are situated in the Pikes Peak Mining District, MARICOPA County, Arizona.

6. That between the dates starting at 12 o'clock noon on September 1, 2000 and ending at 12 o'clock noon on September 1, 2001 at least \$ \$600.00 Dollars worth of work and improvements were done and performed upon said claim(s) or upon one or more of a contiguous group of claims for the benefit of all, or wholly or partly outside of a contiguous group of claims for the benefit of all, not including the location work.

7. That the following persons were employed to perform the work and improvements described herein: Thomas Cummins

ENTERED INTO COMPUTER

TK 11/16/02

8. That the work and improvements performed were: Used Loader To Level ground
TO PREPARE SURFACE FOR FUTURE SCREENING SITE

9. Dated: 12-28-01


Signature: [Signature]

SUBSCRIBED AND SWORN TO before me, a Notary Public, this 28 day of December, 2001

by [Signature]

Notary Public [Signature]

MY COMMISSION EXPIRES 03-27-2004



If the claims/sites have consecutive BLM numbers and are in the same Township, Range and Section(s), they may be listed as follows:

Sample 1 - 10

A MC 19640 - 49

Dkt/Pg 1025/1-10
Recording #9106173-82

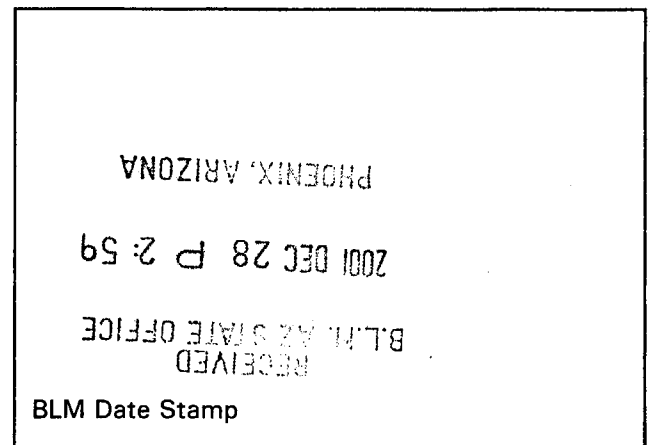
4N 20W 36

Claim/Site Name	Serial Number	Dkt/Pg or Record # of Orig Location Notice	TWN SHP RNG SEC(S)
<u>WHITE ROCK #1</u>	<u>341552</u>	<u></u>	<u>6N 1W 13+24</u>
<u>WHITE ROCK #2</u>	<u>341553</u>	<u></u>	<u>6N 1W 13+24</u>
<u>WHITE ROCK #3</u>	<u>341554</u>	<u></u>	<u>6N 1W 13+24</u>
<u>WHITE ROCK #21</u>	<u>341555</u>	<u></u>	<u>6N 1W 24</u>
<u>WHITE ROCK #22</u>	<u>341556</u>	<u></u>	<u>6N 1W 24</u>
<u>WHITE ROCK #23</u>	<u>341557</u>	<u></u>	<u>6N 1W 24</u>
<u></u>	<u></u>	<u></u>	<u></u>
<u></u>	<u></u>	<u></u>	<u></u>
<u></u>	<u></u>	<u></u>	<u></u>
<u></u>	<u></u>	<u></u>	<u></u>

BLM requires a \$5 nonrefundable service charge for each mining claim, mill site or tunnel site payable on or before December 30th (not the 31st). Mail to:

Bureau of Land Management
222 North Central Avenue
Phoenix, Arizona 85004-2203
602-417-9200
www.az.blm.gov

This form is for the purpose of complying with the laws of the United States Department of the Interior, Bureau of Land Management and the State of Arizona pertaining to assessment work and/or notice of intention to hold. 30 U.S.C. 28, 43 CFR 3833.2, ARS 27-208. Subject to Paperwork Reduction Act and Privacy Act statements available at the BLM AZ State Office. This form is not copyrighted. It may be reproduced without permission.



UNITED STATES
DEPARTMENT OF THE INTERIOR
BUREAU OF LAND MANAGEMENT

MAINTENANCE FEE WAIVER CERTIFICATION

SEE INSTRUCTIONS ON REVERSE

051

341552

FORM APPROVED
OMB NO. 1004-0114
Expires: December 31, 2002

1. This small miner waiver is filed for the assessment year beginning at noon on September 1, 2001 and ending at noon on September 1, 2002
2. The undersigned and all related parties owned ten or fewer mining claims, mill, or tunnel sites located and maintained on Federal lands in the United States of America on September 1, 2001
3. The undersigned have performed the assessment work **required by law** for each mining claim listed **prior to filing this waiver** and understand that by filing this form; an affidavit of assessment work **must** be recorded by the December 30th following the filing of this waiver.
4. The undersigned understand that if the assessment work obligation has not yet come due under 30 U.S.C. 28 (for those claims in their first assessment year only); a notice of intent to hold reciting this condition **must** be recorded by the December 30th following the filing of this waiver.
5. The undersigned understand that mill and tunnel sites may also be listed upon this waiver and be waived from payment of the maintenance fee; and that a notice of intent to hold for these sites is required to be recorded by the December 30th immediately following the filing of this waiver.
6. The undersigned understand and acknowledge that pursuant to 43 U.S.C. 1212 and 18 U.S.C. 1001; the filing or recording of a false, fictitious, or fraudulent document with the Bureau of Land Management may result in a fine of up to \$250,000, a prison term not to exceed five years, or both.
7. The mining claims, mill or tunnel sites for which this waiver from payment of the maintenance fees is requested are:

CLAIM OR SITE NAME	BLM RECORDATION SERIAL NUMBER
1. <u>WHITE ROCK 1</u>	<u>AMC 341552</u>
2. <u>WHITE ROCK 2</u>	<u>AMC 341553</u>
3. <u>WHITE ROCK 3</u>	<u>AMC 341554</u>
4. <u>WHITE ROCK 21</u>	<u>AMC 341555</u>
5. <u>WHITE ROCK 22</u>	<u>AMC 341556</u>
6. <u>WHITE ROCK 23</u>	<u>AMC 341557</u>
7.	
8.	
9.	
10.	

The owner(s) (claimants) of the above mining claims and sites are:

Thomas G Cummings
(Owner's Name - Please Print)

Thomas G Cummings
(Owner's Signature)

2307 W DIANA
(Street or P.O. Box)

PHOENIX AZ 85021
(City) (State) (Zip Code)

(Owner's Name - Please Print)

(Owner's Signature)

(Street or P.O. Box)

(City) (State) (Zip Code)

(Owner's Name - Please Print)

(Owner's Signature)

(Street or P.O. Box)

(City) (State) (Zip Code)

(Continued on reverse)

ENTERED IN COMPUTER
6/12/01 M. Hyde

(Owner's Name - Please Print)	(Owner's Signature)		
(Street or P.O. Box)	(City)	(State)	(Zip Code)
(Owner's Name - Please Print)	(Owner's Signature)		
(Street or P.O. Box)	(City)	(State)	(Zip Code)
(Owner's Name - Please Print)	(Owner's Signature)		
(Street or P.O. Box)	(City)	(State)	(Zip Code)
(Owner's Name - Please Print)	(Owner's Signature)		
(Street or P.O. Box)	(City)	(State)	(Zip Code)

INSTRUCTIONS

- | | |
|--|---|
| <ol style="list-style-type: none"> 1. This certification is made under the provisions of § 1744 of Title 43 and § 28-28k of Title 30 of the United States Code; and the regulations thereunder (43 CFR Part 3830). 2. The claimant(s) must fill in the dates in paragraph 1 for the beginning and ending of the assessment year for which this waiver is sought. 3. The claimant(s) must fill in the date in paragraph 2 for the beginning of the assessment year for which this waiver is sought. 4. All claim and site names and Bureau of Land Management (BLM) serial numbers must be listed for the mining claims, mill sites, and tunnel sites for which the waiver is sought. 5. All owners of the mining claims, mill sites, and tunnel sites and their addresses must be given. 6. This waiver form must be signed by all the claimants or their designated agent, in original form. If an agent is designated, a notarized designation of agent, signed by all of the claimants with proper address given, must be submitted with this waiver. | <ol style="list-style-type: none"> 7. This form must be filed no later than September 1st for the upcoming assessment year in the BLM State Office where the mining claims or sites are recorded, or the waiver cannot be granted by the BLM. (Example: to obtain a waiver for the assessment year 2000, which begins at noon on September 1, 1999, you must qualify for and file for a waiver no later than September 1, 1999 in the proper BLM State Office). 8. For all mining claims which require assessment work, you must record an affidavit of labor on or before the December 30th immediately following the filing of this waiver. For all other mining claims or sites waived, you must record a notice of intent to hold on or before the December 30th immediately following the filing of this waiver. 9. Mill and tunnel sites may also be listed upon this waiver and be waived from payment of the maintenance fee. A notice of intent to hold for these sites is required to be filed by the December 30th following the filing of this waiver. |
|--|---|

NOTICE/BURDEN HOURS STATEMENT

The Privacy Act of 1974, *as amended*, and the regulation in 43 CFR 2.48(d) provide that you be furnished the following information in connection with the information required by this certification of waiver from rental fees.

AUTHORITY: 30 U.S.C. 28-28k; 43 U.S.C. 1201, 1457, 1740, and 1744; and 43 CFR 3830.

PRINCIPLE PURPOSE: This information is to be used to verify that the owner(s) (claimants) of a mining claim has complied with 30 U.S.C. 28f and is entitled to perform assessment work in lieu of paying the maintenance fee for the mining claims listed on this form.

ROUTINE USE: (1) Adjudication of the claimant(s) certification of waiver from paying the maintenance fee otherwise required by 30 U.S.C. 28f. (2) Disclosure may be made to appropriate Federal agencies when location is made within the agency's geographic area of responsibility. (3) Information from the record and/or the record will be transferred to the appropriate Federal, State, or local agency, or a member of the public in response to a specific request for pertinent information. (4) Information may also be provided to the Department of Justice or in a proceeding before a court or adjudicative body; or to Federal, State, local or foreign agencies when needed for enforcement of civil or criminal codes or applicable regulations concerning title rights upon the public land.

EFFECT OF NOT PROVIDING INFORMATION: Disclosure of this information is required by 30 U.S.C. 28f and 43 CFR Part 3830 for those qualified claimants wishing to take the small miner waiver allowed. Failure to supply the information required in this form to support the claimants certification of waiver from payment of the otherwise required maintenance fees will result in the waiver being disallowed and the mining claims subject to forfeiture by BLM under 30 U.S.C. 28i.

The Paperwork Reduction Act of 1995 requires us to inform you that:

This information is being collected to allow the BLM to determine if you qualify for a waiver from the payment of \$100 per mining claim or site maintenance fee established in 30 U.S.C. 28f and the implementing regulations at 43 CFR 3830. A response to this request is required in accordance with the statute to obtain your benefit.

BLM would like you to know that you do not have to respond to this, or any other, Federal agency-sponsored information collection unless it displays a currently valid OMB control number.

Public reporting burden for this form is estimated to average 8 minutes (0.133 hours) per response, including time to review instructions, gathering and maintaining data, and completing and reviewing the form. Direct comments regarding this burden estimate, or any other aspect of this form, to the U.S. Department of the Interior, Bureau of Land Management, (1004-0114) Bureau Clearance Officer (WO-630), Mail Stop 401 LS, 1849 C St., N.W., Washington, D.C. 20240.

FOR OFFICIAL USE ONLY

2001 JUN 6 P 1:44
B.L.M. AZ STATE OFFICE
RECEIVED

Receipt No. 240147

Trans No. 254710

LEAD FILE #'S 341552

AMC Number	Code	Amount
341552-341557	480	30.00
TOTAL:		\$ 30.00

Date of Doc 12-28-00

Date Rec'd 12-28-00

Amount Rec'd 30.00

Amount Earned _____

480	POL
481	NOI
482	MAINT
396	TRANS
635	AMEND

AMC Number	Code	Amount
TOTAL:		\$

Date Entered: 1/22/06 TK

Date Verified: 1/25/01 CE

Sent to Accts: 11/25/01

Date Earned: _____

NOTES:

United States Department of the Interior
Bureau of Land Management
BUSINESS & SUPPORT SVCS DIV
222 N CENTRAL AVE
PHOENIX, AZ 85004 -2203
Phone: (602) 417-9200

Receipt

No:

240147

Transaction #: 254710

Date of Transaction: 12/28/2000

CUSTOMER: THOMAS CUMMINGS
5535 W. PARADISE LAND
GLENDALE, AZ 85306

LINE #	QTY	COMMODITY / SUBJECT / ACTION / PRODUCT	REMARKS	UNIT PRICE	TOTAL
1	6	LOCATABLE MINERALS / MINING CLAIMS-ACCOUNTS/UNADJUDICATED / MINING CLAIM MONEY RECEIVED (455)	POL 2000 (6)	- n/a -	\$30.00
TOTAL:					\$30.00

PAYMENT INFORMATION

1	AMOUNT:	\$30.00	POSTMARKED:	N/A
	TYPE:	CASH	RECEIVED:	12/28/2000
	NAME:	CUMMINGS, THOMAS 5535 W. PARADISE LAND GLENDALE AZ 85306		

REMARKS

CASE SERIAL NUMBER INFORMATION

TRNS #	LINE #	CASES
254710	1	AMC341552, AMC341553, AMC341554, AMC341355, AMC341356, AMC341557

This receipt was generated by the automated BLM Collections and Billings System and is a paper representation of a portion of the official electronic record contained therein.

Return Document to:

For BLM Use Only

AZ-3850-1 (July 1992)

Thomas G. Cummings
5535 W. Paradise Lane
Glendale, AZ 85306

CE 5- \$ 30.00	ML

Telephone # ()



AFFIDAVIT OF PERFORMANCE OF ANNUAL WORK.

Also fill in ITEMS 1 through 9 and the reverse side of this document.



NOTICE OF INTENTION TO HOLD

I intend to hold the claims(s)/site(s) listed on the reverse side of this document for the calendar year 19__.
Also fill in ITEMS 1 through 4 and ITEM 9.

NOTICES OF INTENTION TO HOLD ARE FOR MILLSITES AND TUNNEL SITES OR FOR MINING CLAIMS WHEN ASSESSMENT WORK HAS NOT BEEN DONE, REGARDLESS OF WHETHER THE ANNUAL ASSESSMENT HAS BEEN SUSPENDED, DEFERRED, OR NOT YET ACCRUED. THE FILING OF A NOTICE OF INTENTION TO HOLD SHALL NOT RELIEVE THE OWNER OF COMPLYING WITH FEDERAL AND STATE LAWS PERTAINING TO THE PERFORMANCE OF ANNUAL ASSESSMENT WORK. NOTICES OF INTENTION TO HOLD FOR MILL SITES OR TUNNEL SITES NEED NOT BE COUNTY RECORDED. FOR MINING CLAIMS THE FORM FILED WITH THE BLM MUST BE IDENTICAL TO THE ONE THAT WAS OR WILL BE FILED WITH THE COUNTY.

Evidence of Annual Assessment Work or a Notice of Intention to Hold must be filed each calendar year following the calendar year in which the claim/site was located.

ALL CLAIMS LISTED ON A SINGLE AFFIDAVIT MUST BE CONTIGUOUS.

1. State of Arizona, County of Maricopa ss:
2. I, (Name) Thomas G. Cummings
3. Reside at (Address) 5535 W. Paradise Lane
City Glendale, County Maricopa, State AZ, Zip 85306

being duly sworn, deposes and says that he/she is a citizen of the United States, more than eighteen years of age, that all of the facts set forth in this affidavit/notice, subject to the provisions and penalties of 18 USC 1001 pertaining to the filing of false, fictitious, or fraudulent statements with the United States, are true and correct according to the best of my knowledge, information and belief.

4. Owner's Name and Address (If not shown in items 1-3 above) CHECK HERE IF THIS IS A CHANGE OF ADDRESS ☒
Same as above

5. That I am personally acquainted with the mining claims(s). The work and improvements were made by and at the expense of the owner(s) of said claim(s). Said contiguous group of claims, listed on the reverse side of this document, are situated in the Pikes Peak Mining District, Maricopa County, Arizona.

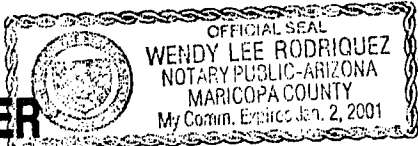
6. That between the dates starting at 12 o'clock noon on September 1, 1999 And ending at 12 o'clock noon on September 1, 2000 at least \$ 700.00 Dollars worth of work and improvements were done and performed upon said claim(s) or upon one or more of a contiguous group of claims for the benefit of all, or wholly or partly outside of a contiguous group of claims for the benefit of all, not including the location work.

7. That the following persons were employed to perform the work and improvements described herein: Thomas G. Cummings

8. That the work and improvements performed were: Repaired Road that had been washed out located on White Rock I during the month of February 2000.

9. Dated: 12-28-00, Signature: Thomas G. Cummings
SUBSCRIBED AND SWORN TO before me, a Notary Public, this 28TH day of DEC, 2000
by Thomas G. Cummings
Notary Public Wendy Lee Rodriguez
MY COMMISSION EXPIRES Jan 2, 2001

ENTERED INTO COMPUTER



VERIFIED
1/25/01 CE

TK 1-22-01

If the claims/sites have consecutive BLM#s and are in the same Township, Range and Section(s), they may be listed as follows:

SAMPLE 1 - 10		A MC 19640 - 49	DKT/Pg 1025/1-10	4N	20W	36
			RECORDING #9106173-82.			
			Dkt/Pg or Recording #			
			OF ORIGINAL LOCATION			
			NOTICE			
CLAIM/SITE NAME	SERIAL NUMBER			TWN	RNG	SEC(S)
				SHP		
1. White Rock # 1	AMC	341552		6N	1W	13 + 24
2. White Rock # 2	AMC	341553		6N	1W	13 + 24
3. White Rock # 3	AMC	341554		6N	1W	13 + 24
4. White Rock # 21	AMC	341555		6N	1W	24
5. White Rock # 22	AMC	341556		6N	1W	24
6. White Rock # 23	AMC	341557		6N	1W	24
7.	AMC					
8.	AMC					
9.	AMC					
10.	AMC					
11.	AMC					
12.	AMC					
13.	AMC					
14.	AMC					
15.	AMC					
16.	AMC					
17.	AMC					
18.	AMC					
19.	AMC					
20.	AMC					
21.	AMC					
22.	AMC					
23.	AMC					
24.	AMC					
25.	AMC					
26.	AMC					
27.	AMC					
28.	AMC					
29.	AMC					
30.	AMC					

FILE WITH: BUREAU OF LAND MANAGEMENT, 222 NORTH CENTRAL AVENUE, PHOENIX, ARIZONA 85004-2203 and the respective county recorder, ON OR BEFORE DECEMBER 30th (NOT THE 31st). BLM requires a \$5.00 nonrefundable service charge for each mining claim, mill site or tunnel site.

This form is for the purpose of complying with the laws of the United States Department of the Interior, Bureau of Land Management and the State of Arizona pertaining to assessment work and/or notice of intention to hold. 30 USC 28, 43 CFR 3833.2, ARS 27-208. Subject to Paperwork Reduction Act and Privacy Act statements available at the BLM AZ State Office. This form is not copyrighted. It may be reproduced without restriction.

For BLM Use Only

PHOENIX, ARIZONA
2000 DEC 28 P 3:55
RECEIVED
BLM AZ STATE OFFICE

UNITED STATES
DEPARTMENT OF THE INTERIOR
BUREAU OF LAND MANAGEMENT

MAINTENANCE FEE WAIVER CERTIFICATION

SEE INSTRUCTIONS ON REVERSE

341552
FORM APPROVED
OMB NO. 1004-0114
Expires: December 31, 2004 456

1. This small miner waiver is filed for the assessment year beginning at noon on September 1, 2000 and ending at noon on September 1, 2001.
2. The undersigned and all related parties owned ten or fewer mining claims, mill, or tunnel sites located and maintained on Federal lands in the United States of America on September 1, 2000.
3. The undersigned have performed the assessment work **required by law** for each mining claim listed **prior to filing this waiver** and understand that by filing this form; an affidavit of assessment work **must** be recorded by the December 30th following the filing of this waiver.
4. The undersigned understand that if the assessment work obligation has not yet come due under 30 U.S.C. 28 (for those claims in their first assessment year only); a notice of intent to hold reciting this condition **must** be recorded by the December 30th following the filing of this waiver.
5. The undersigned understand that mill and tunnel sites may also be listed upon this waiver and be waived from payment of the maintenance fee; and that a notice of intent to hold for these sites is required to be recorded by the December 30th immediately following the filing of this waiver.
6. The undersigned understand and acknowledge that pursuant to 43 U.S.C. 1212 and 18 U.S.C. 1001; the filing or recording of a false, fictitious, or fraudulent document with the Bureau of Land Management may result in a fine of up to \$250,000, a prison term not to exceed five years, or both.
7. The mining claims, mill or tunnel sites for which this waiver from payment of the maintenance fees is requested are:

CLAIM OR SITE NAME	BLM RECORDATION SERIAL NUMBER
1. <u>WHITE ROCK #1</u>	<u>AMC 341552</u>
2. <u>WHITE ROCK #2</u>	<u>AMC 341553</u>
3. <u>WHITE ROCK #3</u>	<u>AMC 341554</u>
4. <u>WHITE ROCK #31</u>	<u>AMC 341555</u>
5. <u>WHITE ROCK #22</u>	<u>AMC 341556</u>
6. <u>WHITE ROCK #23</u>	<u>AMC 341557</u>
7.	
8.	
9.	
10.	

The owner(s) (claimants) of the above mining claims and sites are:

Thomas G Cummings
(Owner's Name - Please Print)
2307 W DIANA
(Street or P.O. Box)
Phoenix ARIZONA 85021
(City) (State) (Zip Code)

Thomas G Cummings
(Owner's Signature)

(Owner's Name - Please Print)

(Owner's Signature)

(Street or P.O. Box)

(City)

(State)

(Zip Code)

(Owner's Name - Please Print)

(Street or P.O. Box)

(City)

(State)

(Zip Code)

(Continued on reverse)

ENTERED INTO COMPUTER

Lom 9/5/00

VERIFIED

for 10-3-00

(Owner's Name - Please Print)	(Owner's Signature)		
(Street or P.O. Box)	(City)	(State)	(Zip Code)
(Owner's Name - Please Print)	(Owner's Signature)		
(Street or P.O. Box)	(City)	(State)	(Zip Code)
(Owner's Name - Please Print)	(Owner's Signature)		
(Street or P.O. Box)	(City)	(State)	(Zip Code)
(Owner's Name - Please Print)	(Owner's Signature)		
(Street or P.O. Box)	(City)	(State)	(Zip Code)

INSTRUCTIONS

1. This certification is made under the provisions of § 1744 of Title 43 and § 28-28k of Title 30 of the United States Code; and the regulations thereunder (43 CFR Part 3830).
2. The claimant(s) **must** fill in the dates in paragraph 1 for the beginning and ending of the assessment year for which this waiver is sought.
3. The claimant(s) **must** fill in the date in paragraph 2 for the beginning of the assessment year for which this waiver is sought.
4. All claim and site names and Bureau of Land Management (BLM) serial numbers **must** be listed for the mining claims, mill sites, and tunnel sites for which the waiver is sought.
5. All owners of the mining claims, mill sites, and tunnel sites and their addresses **must** be given.
6. This waiver form **must** be signed by all the claimants or their designated agent, in original form. If an agent is designated, a notarized designation of agent, signed by all of the claimants with proper address given, **must** be submitted with this waiver.
7. This form **must** be filed no later than September 1st for the upcoming assessment year in the BLM State Office where the mining claims or sites are recorded, or the waiver cannot be granted by the BLM. (Example: to obtain a waiver for the assessment year 2000, which begins at noon on September 1, 1999, you **must** qualify for and file for a waiver no later than September 1, 1999 in the proper BLM State Office).
8. For all mining claims which require assessment work, you **must** record an affidavit of labor on or before the December 30th immediately following the filing of this waiver. For all other mining claims or sites waived, you **must** record a notice of intent to hold on or before the December 30th immediately following the filing of this waiver.
9. Mill and tunnel sites may also be listed upon this waiver and be waived from payment of the maintenance fee. A notice of intent to hold for these sites is required to be filed by the December 30th following the filing of this waiver.

NOTICE/BURDEN HOURS STATEMENT

The Privacy Act of 1974, *as amended*, and the regulation in 43 CFR 2.48(d) provide that you be furnished the following information in connection with the information required by this certification of waiver from rental fees.

AUTHORITY: 30 U.S.C. 28-28k; 43 U.S.C. 1201, 1457, 1740, and 1744; and 43 CFR 3830.

PRINCIPLE PURPOSE: This information is to be used to verify that the owner(s) (claimants) of a mining claim has complied with 30 U.S.C. 28f and is entitled to perform assessment work in lieu of paying the maintenance fee for the mining claims listed on this form.

ROUTINE USE: (1) Adjudication of the claimant(s) certification of waiver from paying the maintenance fee otherwise required by 30 U.S.C. 28f. (2) Disclosure may be made to appropriate Federal agencies when location is made within the agency's geographic area of responsibility. (3) Information from the record and/or the record will be transferred to the appropriate Federal, State, or local agency, or a member of the public in response to a specific request for pertinent information. (4) Information may also be provided to the Department of Justice or in a proceeding before a court or adjudicative body; or to Federal, State, local or foreign agencies when needed for enforcement of civil or criminal codes or applicable regulations concerning title rights upon the public land.

EFFECT OF NOT PROVIDING INFORMATION: Disclosure of this information is required by 30 U.S.C. 28f and 43 CFR Part 3830 for those qualified claimants wishing to take the small miner waiver allowed. Failure to supply the information required in this form to support the claimants certification of waiver from payment of the otherwise required maintenance fees will result in the waiver being disallowed and the mining claims subject to forfeiture by BLM under 30 U.S.C. 28i.

The Paperwork Reduction Act of 1995 requires us to inform you that:

This information is being collected to allow the BLM to determine if you qualify for a waiver from the payment of \$100 per mining claim or site maintenance fee established in 30 U.S.C. 28f and the implementing regulations at 43 CFR 3830. A response to this request is required in accordance with the statute to obtain your benefit.

BLM would like you to know that you do not have to respond to this, or any other, Federal agency-sponsored information collection unless it displays a currently valid OMB control number.

Public reporting burden for this form is estimated to average 8 minutes (0.133 hours) per response, including time to review instructions, gathering and maintaining data, and completing and reviewing the form. Direct comments regarding this burden estimate, or any other aspect of this form, to the U.S. Department of the Interior, Bureau of Land Management, (1004-0114) Bureau Clearance Officer (WO-630), Mail Stop 401 LS, 1849 C St., N.W., Washington, D.C. 20240.

FOR OFFICIAL USE ONLY

RECEIVED
BLM, AZ STATE OFFICE
AUG 29 P 2:13
PHOENIX, ARIZONA

Return Document to:

For BLM Use Only

AZ-3850-1 (July 1992)

Tom Cummings
2307 W. Diana Ave
Phoenix, AZ 85021

Telephone # (602) 995-3808

<u>Per \$5.00 = \$30.00</u> <u>TES</u>

341552



AFFIDAVIT OF PERFORMANCE OF ANNUAL WORK.

Also fill in ITEMS 1 through 9 and the reverse side of this document.



NOTICE OF INTENTION TO HOLD

I intend to hold the claims(s)/site(s) listed on the reverse side of this document for the calendar year 19__.
Also fill in ITEMS 1 through 4 and ITEM 9.

NOTICES OF INTENTION TO HOLD ARE FOR MILLSITES AND TUNNEL SITES OR FOR MINING CLAIMS WHEN ASSESSMENT WORK HAS NOT BEEN DONE, REGARDLESS OF WHETHER THE ANNUAL ASSESSMENT HAS BEEN SUSPENDED, DEFERRED, OR NOT YET ACCRUED. THE FILING OF A NOTICE OF INTENTION TO HOLD SHALL NOT RELIEVE THE OWNER OF COMPLYING WITH FEDERAL AND STATE LAWS PERTAINING TO THE PERFORMANCE OF ANNUAL ASSESSMENT WORK. NOTICES OF INTENTION TO HOLD FOR MILL SITES OR TUNNEL SITES NEED NOT BE COUNTY RECORDED. FOR MINING CLAIMS THE FORM FILED WITH THE BLM MUST BE IDENTICAL TO THE ONE THAT WAS OR WILL BE FILED WITH THE COUNTY.

Evidence of Annual Assessment Work or a Notice of Intention to Hold must be filed each calendar year following the calendar year in which the claim/site was located.

ALL CLAIMS LISTED ON A SINGLE AFFIDAVIT MUST BE CONTIGUOUS.

1. State of Arizona, County of Maricopa ss:
2. I, (Name) Thomas G. Cummings
3. Reside at (Address) 2307 W. Diana Ave
City Phoenix, County Maricopa, State Arizona, Zip 85021

being duly sworn, deposes and says that he/she is a citizen of the United States, more than eighteen years of age, that all of the facts set forth in this affidavit/notice, subject to the provisions and penalties of 18 USC 1001 pertaining to the filing of false, fictitious, or fraudulent statements with the United States, are true and correct according to the best of my knowledge, information and belief.

4. Owner's Name and Address (If not shown in items 1-3 above) CHECK HERE IF THIS IS A CHANGE OF ADDRESS ☐

Same as above

5. That I am personally acquainted with the mining claims(s). The work and improvements were made by and at the expense of the owner(s) of said claim(s). Said contiguous group of claims, listed on the reverse side of this document, are situated in the Pikes Peak Mining District, Maricopa County, Arizona.

6. That between the dates starting at 12 o'clock noon on September 1, 1998 And ending at 12 o'clock noon on September 1, 1999 at least \$ 600.00 Dollars worth of work and improvements were done and performed upon said claim(s) or upon one or more of a contiguous group of claims for the benefit of all, or wholly or partly outside of a contiguous group of claims for the benefit of all, not including the location work.

7. That the following persons were employed to perform the work and improvements described herein:

Thomas G. Cummings

8. That the work and improvements performed were: I used a Jack Hammer and Compressor to drill 12 - 2 1/2" holes, 10 feet deep on White Rock No. 1 and No. 2

9. Dated: 8-30-99, Signature: Thomas G. Cummings
SUBSCRIBED AND SWORN TO before me, a Notary Public, this 31 day of August, 1999
by Thomas G. Cummings
Notary Public Georgia D. Brown
MY COMMISSION EXPIRES Sept 30, 2002



OFFICIAL SEAL
GEORGIA D. BROWN
NOTARY PUBLIC - ARIZONA
MARICOPA COUNTY
My Comm. Expires Sept. 30, 2002

VERIFIED
8/30/00

ENTERED INTO COMPUTER

11/3/2000

If the claims/sites have consecutive BLM#s and are in the same Township, Range and Section(s), they may be listed as follows:

SAMPLE 1 - 10		A MC 19640 - 49	DKT/Pg 1025/1-10 RECORDING #9106173-82.	4N	20W	36
CLAIM/SITE NAME		SERIAL NUMBER	Dkt/Pg or Recording # Of ORIGINAL LOCATION NOTICE	TWN SHP	RNG	SEC(S)
1. White Rock No. 1	AMC	341552	12306 - 420	6N	1W	13 + 24
2. White Rock No. 2	AMC	341553	12306 - 421	6N	1W	13 + 24
3. White Rock No. 3	AMC	341554	12306 - 422	6N	1W	13 + 24
4. White Rock No. 21	AMC	341555	12306 - 430	6N	1W	24
5. White Rock No. 22	AMC	341556	12306 - 431	6N	1W	24
6. White Rock No. 23	AMC	341557	12306 - 432	6N	1W	24
7.	AMC					
8.	AMC					
9.	AMC					
10.	AMC					
11.	AMC					
12.	AMC					
13.	AMC					
14.	AMC					
15.	AMC					
16.	AMC					
17.	AMC					
18.	AMC					
19.	AMC					
20.	AMC					
21.	AMC					
22.	AMC					
23.	AMC					
24.	AMC					
25.	AMC					
26.	AMC					
27.	AMC					
28.	AMC					
29.	AMC					
30.	AMC					

FILE WITH: BUREAU OF LAND MANAGEMENT, 222 NORTH CENTRAL AVENUE, PHOENIX, ARIZONA 85004-2203 and the respective county recorder, ON OR BEFORE DECEMBER 30th (NOT THE 31st). BLM requires a \$5.00 nonrefundable service charge for each mining claim, mill site or tunnel site.

This form is for the purpose of complying with the laws of the United States Department of the Interior, Bureau of Land Management and the State of Arizona pertaining to assessment work and/or notice of intention to hold. 30 USC 28, 43 CFR 3833.2, ARS 27-208. Subject to Paperwork Reduction Act and Privacy Act statements available at the BLM AZ State Office. This form is not copyrighted. It may be reproduced without restriction.

For BLM Use Only

PHOENIX, ARIZONA

1999 DEC 29 P 12:09

RECEIVED
BLM AZ STATE OFFICE

United States Department of the Interior
Bureau of Land Management
BUSINESS & SUPPORT SVCS DIV
222 N CENTRAL AVE
PHOENIX, AZ 85004 -2203
Phone: (602) 417-9200

Receipt

No:

50219

Transaction #: 56527**Date of Transaction:** 12/29/1999**Commodity:** LOCATABLE MINERALS **Subject:** MINING CLAIMS

CUSTOMER: THOMAS G CUMMINGS
2307 W. DIANA AVE
PHOENIX, AZ 85021

LINE #	QTY	ACTION / PRODUCT	REMARKS	UNIT PRICE	TOTAL
1	6	PROOF OF LABOR/ASSESSMENT \$5 (1930)		\$5.00	\$30.00
TOTAL:					\$30.00

PAYMENT INFORMATION

1	AMOUNT:	\$30.00	POSTMARKED:	N/A
	TYPE:	CASH	RECEIVED:	12/29/1999
	NAME:	CUMMINGS, THOMAS G 2307 W. DIANA AVE PHOENIX AZ 85021		

REMARKS**CASE SERIAL NUMBER INFORMATION**

TRNS #	LINE #	CASES
56527	1	AMC341552 , AMC341553 , AMC341554 , AMC341555 , AMC341556 , AMC341557

This receipt was generated by the automated BLM Collections and Billings System and is a paper representation of a portion of the official electronic record contained therein.

MAINTENANCE FEE PAYMENT WAIVER CERTIFICATION

This small miner waiver is filed to hold the claims/sites listed below for the assessment year beginning at noon on the first September 1 following the official filing of this form with BLM.

The undersigned owner(s) of the mining claims/sites listed below hereby certify under penalty of 18 U.S.C. 1001 and 43 U.S.C. 1212 that:

I/We control, or will control, ten or fewer mining claims/sites located and maintained on Federal land in the United States of America on the August 31 that is one day before the beginning of the assessment year indicated in line one above.

I/We have/will performed/perform assessment work upon the claims listed below for the current assessment year as of the August 31 indicated in line three above. This work meets the requirements of the General Mining Law of 1872, as amended; the Act of August 10, 1993; and the regulations at 43 CFR 3833 and 3850. Such work will be described on our affidavit of labor. Listing a site on this form constitutes a filing of a Notice of Intention to Hold for that site. I enclose a \$5.00 per site service charge (recording fee) for each site listed.

☐ Please check this box if the following statement applies to you.

I/We relinquish my/our claims and/or sites not listed below.

The mining claims and sites for which the above waiver from payment of the maintenance fees is made are:

CLAIM NAME	BLM RECORDATION SERIAL NUMBER
1. White Rock No. 1	AMC - 341552
2. White Rock No. 2	AMC - 341553
3. White Rock No. 3	AMC - 341554
4. White Rock No. 21	AMC - 341555
5. White Rock No. 22	AMC - 341556
6. White Rock No. 23	AMC - 341557.
7.	
8.	
9.	
10.	

All owner(s) of the above mining claims and sites are filing for this waiver.

I/We understand and acknowledge that pursuant to 43 U.S.C. 1212 and 18 U.S.C. 1001, the filing of a false, fictitious, or fraudulent document with the Bureau of Land Management may result in a fine of up to \$10,000, a prison term not to exceed five years, or both.

Thomas G. Cummings
(Owner's Name - Please Print)

2307 W. Diana Ave
(Street or P.O. Box)

Thomas G. Cummings
(Owner's Signature)

Phoenix
(City)

AZ
(State)

85021
(Zip Code)

(Owner's Name - Please Print)

(Owner's Signature)

(Street or P.O. Box)

(City)

(State)

(Zip Code)

(Owner's Name - Please Print)

(Owner's Signature)

(Street or P.O. Box)

(City)

(State)

(Zip Code)

(Owner's Name - Please Print)

(Owner's Signature)

(Street or P.O. Box)

(City)

(State)

(Zip Code)

ENTERED INTO COMPUTER

(Owner's Name - Please Print)	(Owner's Signature)		
(Street or P.O. Box)	(City)	(State)	(Zip Code)
(Owner's Name - Please Print)	(Owner's Signature)		
(Street or P.O. Box)	(City)	(State)	(Zip Code)
(Owner's Name - Please Print)	(Owner's Signature)		
(Street or P.O. Box)	(City)	(State)	(Zip Code)
(Owner's Name - Please Print)	(Owner's Signature)		
(Street or P.O. Box)	(City)	(State)	(Zip Code)

INSTRUCTIONS

1. This certification of waiver from payment of maintenance fees is made under the regulations at 43 CFR 3833 and 3850.
2. This waiver **must** be filed in advance of the assessment year for which a waiver is sought, but in no event be filed later than the August 31st preceding the assessment year for which the waiver is sought.
3. You **must** still record your affidavit of assessment work for claims listed and/or Notices of Intention to Hold for any sites listed with the BLM by each December 30th, and the local recording office under State law, as in the past.
4. A \$5.00 service charge (recording fee) is required for all sites listed, otherwise a separate notice of intent to hold **must** be filed by December 30.
5. This waiver **must** be filed in the BLM State Office where the mining claims are recorded.
6. If the claims and sites are located in more than one State, a separate waiver form **must** be filed in each State in which they are held. The total number of claims and sites listed on separate waiver forms cannot exceed ten.
7. All claim names and Bureau of Land Management (BLM) serial numbers **must** be listed for all mining claims and sites for which a waiver is sought.
8. All owners and their addresses **must** be listed.
9. This waiver form **must** be signed by all of the owners or their designated agent. If an agent is designated, a statement appointing the agent, signed by all of the owners, **must** be submitted with this certification, if a designation of agent is not currently on file with the BLM State office where your claims and sites are recorded.
10. Mining claims and sites held by a husband and wife, either jointly or individually, or their children under the age of discretion, shall be counted towards the 10 claim limit. Mining claims and sites held in co-ownership, or by an association of locators, by a partnership, or by a corporation shall be counted towards the 10 claim limit for claimants that have an interest in these entities.
11. Failure to pay the maintenance fee or meet the requirements for waiver from payment of the maintenance fee by any August 31st deadline for the following assessment year shall cause the mining claims and sites to be declared null and void.

NOTICE/BURDEN HOURS STATEMENT

The Privacy Act of 1974 and the regulation in 43 CFR 2.48(d) provide that you be furnished the following information in connection with the information required by this certification of exemption from rental fees form.

AUTHORITY: 30 U.S.C. 28-28k; 43 U.S.C. 1201, 1740, and 1744; 43 CFR 3833 and 3850.

PRINCIPLE PURPOSE: This information is to be used to verify that the owner(s) of a mining claim has complied with the Act of August 10, 1993 (107 Stat. 312), and is entitled to perform assessment work in lieu of paying the maintenance fee for the mining claims listed on this form.

ROUTINE USE: (1) Adjudication of the claimant(s) certification of waiver from paying the maintenance fee otherwise required by the Act of August 10, 1993 (107 Stat. 312). (2) Disclosure may be made to appropriate Federal agencies when location is made within the agency's geographic area of responsibility. (3) Information from the record and/or the record will be transferred to the appropriate Federal, State, or local agency, or a member of the public in response to a specific request for pertinent information. (4) Information may also be provided to the Department of Justice or in a proceeding before a court or adjudicative body; or to Federal, State, local or foreign agencies when needed for enforcement of civil or criminal codes or applicable regulations concerning title rights upon the public land.

EFFECT OF NOT PROVIDING INFORMATION: Disclosure of this information is required by the Act of August 10, 1993 (107 Stat. 312) and 43 CFR 3833 for those owner(s) wishing to take the small miners waiver allowed under 43 CFR 3833 and 3850. Failure to supply the information required in this form to support the owner(s) certification of waiver from payment of the otherwise required maintenance fees will result in the waiver being disallowed and the mining claims declared null and void by the Bureau of Land Management (BLM).

The Paperwork Reduction Act of 1980 (44 U.S.C. 3501, et seq.) requires us to tell you that:

This information is being collected to allow the BLM to determine if you qualify for a waiver from the payment of \$100 per mining claim maintenance fee established by the Act of August 10, 1993 (107 Stat. 312) and the implementing regulations at 43 CFR 3833 and 3850. A response to this request is required in accordance with the statute (107 Stat. 312) to retain your benefit.

Public reporting burden for this form is estimated to average 8 minutes per response, including time to review instructions, gathering and maintaining data, and completing and reviewing the form. Direct comments regarding this burden estimate, or any other aspect of this form, to the Department of the Interior, Bureau of Land Management, Information Collection Clearance Officer (DW-101) Denver Federal Center, Building 40, P.O. Box 25047, Denver, CO 80225-0047 and the Office of Management and Budget, Paperwork Reduction Project (1004-0114), Washington, D.C. 20503.

BLM would like you to know that you do not have to respond to this, or any other, Federal agency-sponsored information collection unless it displays a currently valid OMB control number.

FOR OFFICIAL USE ONLY

Return Document to:

For BLM Use Only

341552
AZ-3850-1 (July 1992)

Tom Cummings
2307 W. Diana Ave
Phoenix, AZ 85021
Telephone # (602) 995-3808

6x \$5.00 = \$30.00



AFFIDAVIT OF PERFORMANCE OF ANNUAL WORK.

Also fill in ITEMS 1 through 9 and the reverse side of this document.



NOTICE OF INTENTION TO HOLD

I intend to hold the claims(s)/site(s) listed on the reverse side of this document for the calendar year 19__.
Also fill in ITEMS 1 through 4 and ITEM 9.

NOTICES OF INTENTION TO HOLD ARE FOR MILLSITES AND TUNNEL SITES OR FOR MINING CLAIMS WHEN ASSESSMENT WORK HAS NOT BEEN DONE, REGARDLESS OF WHETHER THE ANNUAL ASSESSMENT HAS BEEN SUSPENDED, DEFERRED, OR NOT YET ACCRUED. THE FILING OF A NOTICE OF INTENTION TO HOLD SHALL NOT RELIEVE THE OWNER OF COMPLYING WITH FEDERAL AND STATE LAWS PERTAINING TO THE PERFORMANCE OF ANNUAL ASSESSMENT WORK. NOTICES OF INTENTION TO HOLD FOR MILL SITES OR TUNNEL SITES NEED NOT BE COUNTY RECORDED. FOR MINING CLAIMS THE FORM FILED WITH THE BLM MUST BE IDENTICAL TO THE ONE THAT WAS OR WILL BE FILED WITH THE COUNTY.

Evidence of Annual Assessment Work or a Notice of Intention to Hold must be filed each calendar year following the calendar year in which the claim/site was located.

ALL CLAIMS LISTED ON A SINGLE AFFIDAVIT MUST BE CONTIGUOUS.

1. State of Arizona, County of Maricopa ss:
2. I, (Name) Thomas G. Cummings
3. Reside at (Address) 2307 W. Diana Ave
City Phoenix, County Maricopa, State Arizona, Zip 85021

being duly sworn, deposes and says that he/she is a citizen of the United States, more than eighteen years of age, that all of the facts set forth in this affidavit/notice, subject to the provisions and penalties of 18 USC 1001 pertaining to the filing of false, fictitious, or fraudulent statements with the United States, are true and correct according to the best of my knowledge, information and belief.

4. Owner's Name and Address (If not shown in items 1-3 above) CHECK HERE IF THIS IS A CHANGE OF ADDRESS ☐
Same as above

5. That I am personally acquainted with the mining claims(s). The work and improvements were made by and at the expense of the owner(s) of said claim(s). Said contiguous group of claims, listed on the reverse side of this document, are situated in the Pike Peaks Mining District, Maricopa County, Arizona.

6. That between the dates starting at 12 o'clock noon on September 1, 1997 And ending at 12 o'clock noon on September 1, 1998 at least \$ 600.00 Dollars worth of work and improvements were done and performed upon said claim(s) or upon one or more of a contiguous group of claims for the benefit of all, or wholly or partly outside of a contiguous group of claims for the benefit of all, not including the location work.

7. That the following persons were employed to perform the work and improvements described herein: Thomas G. Cummings

8. That the work and improvements performed were: I used a Cleveland Wagon Drill and Compressor to drill 12 - 2 1/2" holes, 10 feet deep on White Rock No. 1 and No. 2

9. Dated: 12-30-98, Signature: Thomas G. Cummings
SUBSCRIBED AND SWORN TO before me, a Notary Public, this 30th day of December, 1998
by Thomas G. Cummings
Notary Public Patricia Coronado
MY COMMISSION EXPIRES Aug 7, 2001

ENTERED INTO COMPUTER
SB 1/6/99



VERIFIED
JAN 06 1999

If the claims/sites have consecutive BLM#s and are in the same Township, Range and Section(s), they may be listed as follows:

SAMPLE 1 - 10 A MC 19640 - 49 DKT/Pg 1025/1-10 4N 20W 36
RECORDING #9106173-82.

CLAIM/SITE NAME	SERIAL NUMBER	Dkt/Pg or Recording # Of ORIGINAL LOCATION NOTICE		TWN	RNG	SEC(S)
				SHP		
1. White Rock No. 1	AMC 341552	12306 - 420		6 N	1 W	13 + 24
2. White Rock No. 2	AMC 341553	12306 - 421		6 N	1 W	13 + 24
3. White Rock No. 3	AMC 341554	12306 - 422		6 N	1 W	13 + 24
4. White Rock No. 21	AMC 341555	12306 - 430		6 N	1 W	24
5. White Rock No. 22	AMC 341556	12306 - 431		6 N	1 W	24
6. White Rock No. 23	AMC 341557	12306 - 432		6 N	1 W	24
7.	AMC					
8.	AMC					
9.	AMC					
10.	AMC					
11.	AMC					
12.	AMC					
13.	AMC					
14.	AMC					
15.	AMC					
16.	AMC					
17.	AMC					
18.	AMC					
19.	AMC					
20.	AMC					
21.	AMC					
22.	AMC					
23.	AMC					
24.	AMC					
25.	AMC					
26.	AMC					
27.	AMC					
28.	AMC					
29.	AMC					
30.	AMC					

FILE WITH: BUREAU OF LAND MANAGEMENT, 222 NORTH CENTRAL AVENUE, PHOENIX, ARIZONA 85004-2203 and the respective county recorder, ON OR BEFORE DECEMBER 30th (NOT THE 31st). BLM requires a \$5.00 nonrefundable service charge for each mining claim, mill site or tunnel site.

This form is for the purpose of complying with the laws of the United States Department of the Interior, Bureau of Land Management and the State of Arizona pertaining to assessment work and/or notice of intention to hold. 30 USC 28, 43 CFR 3833.2, ARS 27-208. Subject to Paperwork Reduction Act and Privacy Act statements available at the BLM AZ State Office. This form is not copyrighted. It may be reproduced without restriction.

For BLM Use Only

PHOENIX, ARIZONA
1998 DEC 30 P 2:35
RECEIVED
BLM AZ STATE OFFICE

CASE FOLDER COPY

UNITED STATES
DEPARTMENT OF THE INTERIOR
BUREAU OF LAND MANAGEMENT

RECEIPT AND ACCOUNTING ADVICE

NO. 2443943 07

CD/AZ

12/30/98

Subject: AFFIDAVIT OF ASSESSMENT WORK (6)

1 28 12

30.00

Applicant:

TOM CUMMINGS
2307 W DIANA AVE
PHX AZ 85021

CASH

Remitter:

Assignor:

LEASE MANAGEMENT DATA				<input type="checkbox"/> NEW	<input type="checkbox"/> UPDATE	<input type="checkbox"/> PAYMENT			
ORIGINAL SERIAL NO.	ASG.	TYPE	ST.	CTY.	FUND SYMBOL			ACRES/UNITS	RATE
AMC 341552 et al									
AMOUNT	ANV. DATE	EXP. DATE	BILL CYC.	S/C	DISTRICT	NEXT BILL	MISC. DATA	U of M	ACTUAL UNITS
ASSIGNMENT SERIAL NO.	ASG.	TYPE	ST.	CTY.	FUND SYMBOL			ACRES/UNITS	RATE
AMOUNT	ANV. DATE	EXP. DATE	BILL CYC.	S/C	DISTRICT	NEXT BILL	MISC. DATA	U of M	ACTUAL UNITS
APPLY REMITTANCE				Remarks:					
ACTION	FUND SYMBOL	CTY.	AMOUNT						
FILING FEE									
RENTAL									
UNEARNED									
REFUND									
TOTAL									
AMOUNT DUE				BY: _____ DATE: _____					
<input type="checkbox"/> Lease in Escrow? <input type="checkbox"/> KGS? <input type="checkbox"/> Auto Escalates? <input type="checkbox"/> Auto Renew?				FOR MMS USE ONLY					
Of Interest? Operating Rights? Operator Bond Filed?				BILLEE NUMBER		FOREST REFUGE			
				OCS SECTION CODE					

(September 1996)

DEPARTMENT OF THE INTERIOR
BUREAU OF LAND MANAGEMENT

MAINTENANCE FEE PAYMENT WAIVER CERTIFICATION

FORM APPROVED
OMB NO. 1004-0114
Expires September 30, 1999
451

This small miner waiver is filed to hold the claims/sites listed below for the assessment year beginning at noon on the first September 1 following the official filing of this form with BLM.

The undersigned owner(s) of the mining claims/sites listed below hereby certify under penalty of 18 U.S.C. 1001 and 43 U.S.C. 1212 that:

I/We control, or will control, ten or fewer mining claims/sites located and maintained on Federal land in the United States of America on the August 31 that is one day before the beginning of the assessment year indicated in line one above.

I/We have/will performed/performance work upon the claims listed below for the current assessment year as of the August 31 indicated in line three above. This work meets the requirements of the General Mining Law of 1872, *as amended*; the Act of August 10, 1993; and the regulations at 43 CFR 3833 and 3850. Such work will be described on our affidavit of labor. Listing a site on this form constitutes a filing of a Notice of Intention to Hold for that site. I enclose a \$5.00 per site service charge (recording fee) for each site listed.

☐ Please check this box if the following statement applies to you.

I/We relinquish my/our claims and/or sites not listed below.

The mining claims and sites for which the above waiver from payment of the maintenance fees is made are:

CLAIM NAME	BLM RECORDATION SERIAL NUMBER
1. White Rock No. 1	AMC - 341552
2. White Rock No. 2	AMC - 341553
3. White Rock No. 3	AMC - 341554
4. White Rock No. 21	AMC - 341555
5. White Rock No. 22	AMC - 341556
6. white Rock No. 23	AMC - 341557
7.	
8.	
9.	
10.	

All owner(s) of the above mining claims and sites are filing for this waiver.

I/We understand and acknowledge that pursuant to 43 U.S.C. 1212 and 18 U.S.C. 1001, the filing of a false, fictitious, or fraudulent document with the Bureau of Land Management may result in a fine of up to \$10,000, a prison term not to exceed five years, or both.

Thomas G. Cummings

(Owner's Name - Please Print)

2307 W. Diana Ave.

(Street or P.O. Box)

Phoenix

(City)

AZ

(State)

85021

(Zip Code)

(Owner's Name - Please Print)

(Owner's Signature)

(Street or P.O. Box)

(City)

(State)

(Zip Code)

(Owner's Name - Please Print)

(Owner's Signature)

(Street or P.O. Box)

(City)

(State)

(Zip Code)

(Owner's Name - Please Print)

(Owner's Signature)

(Street or P.O. Box)

(City)

(State)

(Zip Code)

ENTERED IN COMPUTER

9/3/98 MHT

VERIFIED

9/8/98

(Owner's Name - Please Print)	(Owner's Signature)		
(Street or P.O. Box)	(City)	(State)	(Zip Code)
(Owner's Name - Please Print)	(Owner's Signature)		
(Street or P.O. Box)	(City)	(State)	(Zip Code)
(Owner's Name - Please Print)	(Owner's Signature)		
(Street or P.O. Box)	(City)	(State)	(Zip Code)
(Owner's Name - Please Print)	(Owner's Signature)		
(Street or P.O. Box)	(City)	(State)	(Zip Code)

INSTRUCTIONS

1. This certification of waiver from payment of maintenance fees is made under the regulations at 43 CFR 3833 and 3850.
2. This waiver **must** be filed in advance of the assessment year for which a waiver is sought, but in no event be filed later than the August 31st preceding the assessment year for which the waiver is sought.
3. You **must** still record your affidavit of assessment work for claims listed and/or Notices of Intention to Hold for any sites listed with the BLM by each December 30th, and the local recording office under State law, as in the past.
4. A \$5.00 service charge (recording fee) is required for all sites listed, otherwise a separate notice of intent to hold **must** be filed by December 30.
5. This waiver **must** be filed in the BLM State Office where the mining claims are recorded.
6. If the claims and sites are located in more than one State, a separate waiver form **must** be filed in each State in which they are held. The total number of claims and sites listed on separate waiver forms cannot exceed ten.
7. All claim names and Bureau of Land Management (BLM) serial numbers **must** be listed for all mining claims and sites for which a waiver is sought.
8. All owners and their addresses **must** be listed.
9. This waiver form **must** be signed by all of the owners or their designated agent. If an agent is designated, a statement appointing the agent, signed by all of the owners, **must** be submitted with this certification, if a designation of agent is not currently on file with the BLM State office where your claims and sites are recorded.
10. Mining claims and sites held by a husband and wife, either jointly or individually, or their children under the age of discretion, shall be counted towards the 10 claim limit. Mining claims and sites held in co-ownership, or by an association of locators, by a partnership, or by a corporation shall be counted towards the 10 claim limit for claimants that have an interest in these entities.
11. Failure to pay the maintenance fee or meet the requirements for waiver from payment of the maintenance fee by any August 31st deadline for the following assessment year shall cause the mining claims and sites to be declared null and void.

NOTICE/BURDEN HOURS STATEMENT

The Privacy Act of 1974 and the regulation in 43 CFR 2.48(d) provide that you be furnished the following information in connection with the information required by this certification of exemption from rental fees form.

AUTHORITY: 30 U.S.C. 28-28k; 43 U.S.C. 1201, 1740, and 1744; 43 CFR 3833 and 3850.

PRINCIPLE PURPOSE: This information is to be used to verify that the owner(s) of a mining claim has complied with the Act of August 10, 1993 (107 Stat. 312), and is entitled to perform assessment work in lieu of paying the maintenance fee for the mining claims listed on this form.

ROUTINE USE: (1) Adjudication of the claimant(s) certification of waiver from paying the maintenance fee otherwise required by the Act of August 10, 1993 (107 Stat. 312). (2) Disclosure may be made to appropriate Federal agencies when location is made within the agency's geographic area of responsibility. (3) Information from the record and/or the record will be transferred to the appropriate Federal, State, or local agency, or a member of the public in response to a specific request for pertinent information. (4) Information may also be provided to the Department of Justice or in a proceeding before a court or adjudicative body; or to Federal, State, local or foreign agencies when needed for enforcement of civil or criminal codes or applicable regulations concerning title rights upon the public land.

EFFECT OF NOT PROVIDING INFORMATION: Disclosure of this information is required by the Act of August 10, 1993 (107 Stat. 312) and 43 CFR 3833 for those owner(s) wishing to take the small miners waiver allowed under 43 CFR 3833 and 3850. Failure to supply the information required in this form to support the owner(s) certification of waiver from payment of the otherwise required maintenance fees will result in the waiver being disallowed and the mining claims declared null and void by the Bureau of Land Management (BLM).

The Paperwork Reduction Act of 1980 (44 U.S.C. 3501, et seq.) requires us to tell you that:

This information is being collected to allow the BLM to determine if you qualify for a waiver from the payment of \$100 per mining claim maintenance fee established by the Act of August 10, 1993 (107 Stat. 312) and the implementing regulations at 43 CFR 3833 and 3850. A response to this request is required in accordance with the statute (107 Stat. 312) to retain your benefit.

Public reporting burden for this form is estimated to average 8 minutes per response, including time to review instructions, gathering and maintaining data, and completing and reviewing the form. Direct comments regarding this burden estimate, or any other aspect of this form, to the Department of the Interior, Bureau of Land Management, Information Collection Clearance Officer (DW-101) Denver Federal Center, Building 40, P.O. Box 25047, Denver, CO 80225-0047 and the Office of Management and Budget, Paperwork Reduction Project (1004-0114), Washington, D.C. 20503.

BLM would like you to know that you do not have to respond to this, or any other, Federal agency-sponsored information collection unless it displays a currently valid OMB control number.

FOR OFFICIAL USE ONLY

MAINTENANCE FEE PAYMENT WAIVER CERTIFICATION

417

This small miner waiver is filed to hold the claims/sites listed below for the assessment year beginning at noon on the first September 1 following the official filing of this form with BLM.

The undersigned owner(s) of the mining claims/sites listed below hereby certify under penalty of 18 U.S.C. 1001 and 43 U.S.C. 1212 that:

I/We control, or will control, ten or fewer mining claims/sites located and maintained on Federal land in the United States of America on the August 31 that is one day before the beginning of the assessment year indicated in line one above.

I/We have/will performed/perform assessment work upon the claims listed below for the current assessment year as of the August 31 indicated in line three above. This work meets the requirements of the General Mining Law of 1872, *as amended*; the Act of August 10, 1993; and the regulations at 43 CFR 3833 and 3850. Such work will be described on our affidavit of labor. Listing a site on this form constitutes a filing of a Notice of Intention to Hold for that site. I enclose a \$5.00 per site service charge (recording fee) for each site listed.

☐ Please check this box if the following statement applies to you.

I/We relinquish my/our claims and/or sites not listed below.

341552

The mining claims and sites for which the above waiver from payment of the maintenance fees is made are:

CLAIM NAME	BLM RECORDATION SERIAL NUMBER
1. White Rock No. 1	AMC - 341552
2. White Rock No. 2	AMC - 341553
3. White Rock No. 3	AMC - 341554
4. White Rock No. 21	AMC - 341555
5. White Rock No. 22	AMC - 341556
6. white Rock No. 23	AMC - 341557
7.	
8.	
9.	
10.	

All owner(s) of the above mining claims and sites are filing for this waiver.

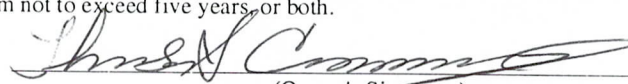
I/We understand and acknowledge that pursuant to 43 U.S.C. 1212 and 18 U.S.C. 1001, the filing of a false, fictitious, or fraudulent document with the Bureau of Land Management may result in a fine of up to \$10,000, a prison term not to exceed five years, or both.

Thomas G. Cummings

(Owner's Name - Please Print)

2307 W. Diana Ave.

(Street or P.O. Box)



(Owner's Signature)

Phoenix

(City)

AZ

(State)

85021

(Zip Code)

(Owner's Name - Please Print)

(Street or P.O. Box)

(Owner's Signature)

(City)

(State)

(Zip Code)

(Owner's Name - Please Print)

(Street or P.O. Box)

ENTERED IN COMPUTER

(Owner's Signature)

(City)

(State)

(Zip Code)

(Owner's Name - Please Print)

(Street or P.O. Box)

(Owner's Signature)

(City)

(State)

(Zip Code)

(Owner's Name - Please Print)	(Owner's Signature)		
(Street or P.O. Box)	(City)	(State)	(Zip Code)
(Owner's Name - Please Print)	(Owner's Signature)		
(Street or P.O. Box)	(City)	(State)	(Zip Code)
(Owner's Name - Please Print)	(Owner's Signature)		
(Street or P.O. Box)	(City)	(State)	(Zip Code)
(Owner's Name - Please Print)	(Owner's Signature)		
(Street or P.O. Box)	(City)	(State)	(Zip Code)

INSTRUCTIONS

1. This certification of waiver from payment of maintenance fees is made under the regulations at 43 CFR 3833 and 3850.
2. This waiver **must** be filed in advance of the assessment year for which a waiver is sought, but in no event be filed later than the August 31st preceding the assessment year for which the waiver is sought.
3. You **must** still record your affidavit of assessment work for claims listed and/or Notices of Intention to Hold for any sites listed with the BLM by each December 30th, and the local recording office under State law, as in the past.
4. A \$5.00 service charge (recording fee) is required for all sites listed, otherwise a separate notice of intent to hold **must** be filed by December 30.
5. This waiver **must** be filed in the BLM State Office where the mining claims are recorded.
6. If the claims and sites are located in more than one State, a separate waiver form **must** be filed in each State in which they are held. The total number of claims and sites listed on separate waiver forms cannot exceed ten.
7. All claim names and Bureau of Land Management (BLM) serial numbers **must** be listed for all mining claims and sites for which a waiver is sought.
8. All owners and their addresses **must** be listed.
9. This waiver form **must** be signed by all of the owners or their designated agent. If an agent is designated, a statement appointing the agent, signed by all of the owners, **must** be submitted with this certification, if a designation of agent is not currently on file with the BLM State office where your claims and sites are recorded.
10. Mining claims and sites held by a husband and wife, either jointly or individually, or their children under the age of discretion, shall be counted towards the 10 claim limit. Mining claims and sites held in co-ownership, or by an association of locators, by a partnership, or by a corporation shall be counted towards the 10 claim limit for claimants that have an interest in these entities.
11. Failure to pay the maintenance fee or meet the requirements for waiver from payment of the maintenance fee by any August 31st deadline for the following assessment year shall cause the mining claims and sites to be declared null and void.

NOTICE/BURDEN HOURS STATEMENT

The Privacy Act of 1974 and the regulation in 43 CFR 2.48(d) provide that you be furnished the following information in connection with the information required by this certification of exemption from rental fees form.

AUTHORITY: 30 U.S.C. 28-28k; 43 U.S.C. 1201, 1740, and 1744; 43 CFR 3833 and 3850.

PRINCIPLE PURPOSE: This information is to be used to verify that the owner(s) of a mining claim has complied with the Act of August 10, 1993 (107 Stat. 312), and is entitled to perform assessment work in lieu of paying the maintenance fee for the mining claims listed on this form.

ROUTINE USE: (1) Adjudication of the claimant(s) certification of waiver from paying the maintenance fee otherwise required by the Act of August 10, 1993 (107 Stat. 312). (2) Disclosure may be made to appropriate Federal agencies when location is made within the agency's geographic area of responsibility. (3) Information from the record and/or the record will be transferred to the appropriate Federal, State, or local agency, or a member of the public in response to a specific request for pertinent information. (4) Information may also be provided to the Department of Justice or in a proceeding before a court or adjudicative body; or to Federal, State, local or foreign agencies when needed for enforcement of civil or criminal codes or applicable regulations concerning title rights upon the public land.

EFFECT OF NOT PROVIDING INFORMATION: Disclosure of this information is required by the Act of August 10, 1993 (107 Stat. 312) and 43 CFR 3833 for those owner(s) wishing to take the small miners waiver allowed under 43 CFR 3833 and 3850. Failure to supply the information required in this form to support the owner(s) certification of waiver from payment of the otherwise required maintenance fees will result in the waiver being disallowed and the mining claims declared null and void by the Bureau of Land Management (BLM).

The Paperwork Reduction Act of 1980 (44 U.S.C. 3501, et seq.) requires us to tell you that:

This information is being collected to allow the BLM to determine if you qualify for a waiver from the payment of \$100 per mining claim maintenance fee established by the Act of August 10, 1993 (107 Stat. 312) and the implementing regulations at 43 CFR 3833 and 3850. A response to this request is required in accordance with the statute (107 Stat. 312) to retain your benefit.

Public reporting burden for this form is estimated to average 8 minutes per response, including time to review instructions, gathering and maintaining data, and completing and reviewing the form. Direct comments regarding this burden estimate, or any other aspect of this form, to the Department of the Interior, Bureau of Land Management, Information Collection Clearance Officer (DW-101) Denver Federal Center, Building 40, P.O. Box 25047, Denver, CO 80225-0047 and the Office of Management and Budget, Paperwork Reduction Project (1004-0114), Washington, D.C. 20503.

BLM would like you to know that you do not have to respond to this, or any other, Federal agency-sponsored information collection unless it displays a currently valid OMB control number.

FOR OFFICIAL USE ONLY

Aug 29 12 41 PM '97

RECEIVED
BLM AZ STATE OFFICE

Return Document to:

Thomas G. Cummings

2307 W. Diana Ave.

Phoenix, Arizona 85021

Telephone # (602)- 995-3808

For BLM Use Only

AZ-3850-1 (July 1992)

605-#3000812

CHECK
ONE☒ AFFIDAVIT OF PERFORMANCE OF ANNUAL WORK

Also fill in ITEMS 1 through 9 and the reverse side of this document.

☐ NOTICE OF INTENTION TO HOLDI intend to hold the claim(s) /site(s) listed on the reverse side of this document for the calendar year 19 97. Also fill in ITEMS 1 through 4 and ITEM 9.

NOTICES OF INTENTION TO HOLD ARE FOR MILL SITES AND TUNNEL SITES OR FOR MINING CLAIMS WHEN ASSESSMENT WORK HAS NOT BEEN DONE, REGARDLESS OF WHETHER THE ANNUAL ASSESSMENT HAS BEEN SUSPENDED, DEFERRED, OR NOT YET ACCRUED. THE FILING OF A NOTICE OF INTENTION TO HOLD SHALL NOT RELIEVE THE OWNER OF COMPLYING WITH FEDERAL AND STATE LAWS PERTAINING TO THE PERFORMANCE OF ANNUAL ASSESSMENT WORK. NOTICES OF INTENTION TO HOLD FOR MILL SITES OR TUNNEL SITES NEED NOT BE COUNTY RECORDED. FOR MINING CLAIMS THE FORM FILED WITH BLM MUST BE IDENTICAL TO THE ONE THAT WAS OR WILL BE FILED WITH THE COUNTY.

Evidence of Annual Assessment Work or a Notice of Intention to Hold must be filed each calendar year following the calendar year in which the Claim/site was located.

ALL CLAIMS LISTED ON A SINGLE AFFIDAVIT MUST BE CONTIGUOUS.

1. State of Arizona, County of Maricopa ss:
2. I, (Name) Thomas G. Cummings
3. Reside at (Address) 2307 W. Diana Ave.
City Phoenix, AZ County Maricopa State AZ Zip 85021

being duly sworn, deposes and says that he/she is a citizen of the United States, more than eighteen years of age, that all of the facts set forth in this affidavit/notice, subject to the provisions and penalties of 18 USC 1001 pertaining to the filing of false, fictitious, or fraudulent statements with the United States, are true and correct according to the best of my knowledge, information and belief.

4. Owner's Name and Address (If not shown in items 1-3 above) CHECK HERE IF THIS IS A CHANGE OF ADDRESS ☐
Same as Above

5. That I am personally acquainted with the mining claim(s). The work and improvements were made by and at the expense of the owner(s) of said claim(s). Said contiguous group of claims, listed on the reverse side of this document, are situated in the Pike Peaks Mining District, Maricopa County, Arizona

6. That between the dates starting at 12 o'clock noon on September 1, 19 96 and ending at 12 o'clock noon on September 1, 19 97 at least \$ 600.00 dollars worth of work and improvements were done and performed upon said claim(s) or upon one or more of a contiguous group of claims for the benefit of all, or wholly or partly outside of a contiguous group of claims for the benefit of all, not including the location work.

7. That the following persons were employed to perform the work and improvements described herein: Thomas G. Cummings

8. That the work and improvements performed were: I used a Cleveland Wagon Drill and Compressor to drill 12 - 2 1/2 inch holes, 10 feet deep on White Rock No. 1

9. Dated 8-29-97 Signature Thomas G. Cummings

SUBSCRIBED AND SWORN TO before me, a Notary Public, this 29 day of AUGUST 19 97

by THOMAS G. CUMMINGS

Notary Public Debra Armenta

MY COMMISSION EXPIRES My Commission Expires Jan. 16, 2000

For BLM Use Only
VERIFIED

This form is for the purpose of complying with the laws of the United States Department of the Interior, Bureau of Land Management and the State of Arizona pertaining to assessment work and/or a notice of intention to hold. 30 USC 28, 43 CFR 3833.2, ARS 27-208. Subject to Paperwork Reduction Act and Privacy Act statements available at the BLM AZ State Office. The form is not copyrighted. It may be reproduced without restriction.

Aug 29 12 41 PM '97
BLM AZ STATE OFFICE
RECEIVED
ENTERED IN COMPUTER
10/2/97

If the claims/sites have consecutive BLM #'s and are in the same Township, Range and Section(s) they may be listed as follows:

SAMPLE 1-10 A MC 19640-49 Dkt/Pg # 1025/1-10 (or) 4N 20W 36
 RECORDING # 9106173-82

CLAIM/SITE NAME	SERIAL NUMBER	Dkt/Pg or Recording # of ORIGINAL LOCATION NOTICE!	TWN SHP	RNG	SEC(S)
1. White Rock No. 1	A MC 341552		6N	1W	13 & 24
2. White Rock No. 2	A MC 341553		6N	1W	13 & 24
3. White Rock No. 3	A MC 341554		6N	1W	13 & 24
4. White Rock No. 21	A MC 341555		6N	1W	24
5. White Rock No. 22	A MC 341556		6N	1W	24
6. White Rock No. 23	A MC 341557		6N	1W	24
7. _____	A MC _____				
8. _____	A MC _____				
9. _____	A MC _____				
10. _____	A MC _____				
11. _____	A MC _____				
12. _____	A MC _____				
13. _____	A MC _____				
14. _____	A MC _____				
15. _____	A MC _____				
16. _____	A MC _____				
17. _____	A MC _____				
18. _____	A MC _____				
19. _____	A MC _____				
20. _____	A MC _____				
21. _____	A MC _____				
22. _____	A MC _____				
23. _____	A MC _____				
24. _____	A MC _____				
25. _____	A MC _____				
26. _____	A MC _____				
27. _____	A MC _____				
28. _____	A MC _____				
29. _____	A MC _____				
30. _____	A MC _____				

FILE WITH: BUREAU OF LAND MANAGEMENT, 222 NORTH CENTRAL AVENUE, PHOENIX, AZ 85004-2203 and the respective county recorder, ON OR BEFORE DECEMBER 30th (NOT THE 31st), BLM REQUIRES A \$5.00 NONREFUNDABLE SERVICE CHARGE FOR EACH MINING CLAIM, MILL SITE OR TUNNEL SITE, ANNUAL FILLINGS THAT ARE NOT ACCOMPANIED BY PROPER SERVICE CHARGES WILL BE RETURNED WITHOUT FURTHER ACTION BY BLM.

UNITED STATES
DEPARTMENT OF THE INTERIOR
BUREAU OF LAND MANAGEMENT

RECEIPT AND ACCOUNTING ADVICE

NO. 2372853 04

TC/AZ

08/29/97

Subject: AFFIDAVITS OF ASSESSMENT WORK - 6

1 47 12

30.00

Applicant:

THOMAS G CUMMINGS
2307 W DIANA AVE
PHOENIX AZ 85021

CASH

Remitter:

Assignor:

LEASE MANAGEMENT DATA		<input type="checkbox"/> NEW	<input type="checkbox"/> UPDATE	<input type="checkbox"/> PAYMENT					
ORIGINAL SERIAL NO.	ASG.	TYPE	ST.	CTY.	FUND SYMBOL	ACRES/UNITS	RATE		
AMC 341552-341557									
AMOUNT	ANV. DATE	EXP. DATE	BILL CYC.	S/C	DISTRICT	NEXT BILL	MISC. DATA	U of M	ACTUAL UNITS
ASSIGNMENT SERIAL NO.	ASG.	TYPE	ST.	CTY.	FUND SYMBOL	ACRES/UNITS	RATE		
AMOUNT	ANV. DATE	EXP. DATE	BILL CYC.	S/C	DISTRICT	NEXT BILL	MISC. DATA	U of M	ACTUAL UNITS
APPLY REMITTANCE					Remarks:				
ACTION	FUND SYMBOL	CTY.	AMOUNT						
FILING FEE									
RENTAL									
UNEARNED									
REFUND									
TOTAL									
AMOUNT DUE				BY:		DATE:			
<input type="checkbox"/> Lease in Escrow?	Of Interest? Operating Rights? Operator Bond Filed?			FOR MMS USE ONLY					
<input type="checkbox"/> KGS?				BILLEE		FOREST REFUGE			
<input type="checkbox"/> Auto Escalates?				NUMBER					
<input type="checkbox"/> Auto Renew?				OCS SECTION					
				CODE					

UNITED STATES
DEPARTMENT OF THE INTERIOR
BUREAU OF LAND MANAGEMENT
RECEIPT AND ACCOUNTING ADVICE

341552
NO. 2372853 04

TC/AZ 08/29/97

Subject: AFFIDAVITS OF ASSESSMENT WORK - 6 1 47 12 30.00

Applicant:
THOMAS B CUMMINGS
2307 W DIANA AVE
PHOENIX AZ 85021

Remitter: CASH

Assignor:

LEASE MANAGEMENT DATA										<input type="checkbox"/> NEW	<input type="checkbox"/> UPDATE	<input type="checkbox"/> PAYMENT
ORIGINAL SERIAL NO.		ASG.	TYPE	ST.	CTY.	FUND SYMBOL			ACRES/UNITS		RATE	
AMC 341552-341557												
AMOUNT	ANV. DATE	EXP. DATE	BILL CYC.	S/C	DISTRICT	NEXT BILL	MISC. DATA	U of M	ACTUAL UNITS			
ASSIGNMENT SERIAL NO.		ASG.	TYPE	ST.	CTY.	FUND SYMBOL			ACRES/UNITS		RATE	
AMOUNT	ANV. DATE	EXP. DATE	BILL CYC.	S/C	DISTRICT	NEXT BILL	MISC. DATA	U of M	ACTUAL UNITS			
APPLY REMITTANCE					Remarks:							
ACTION	FUND SYMBOL		CTY.	AMOUNT								
FILING FEE												
RENTAL												
UNEARNED												
REFUND												
TOTAL												
AMOUNT DUE												
<input type="checkbox"/> Lease in Escrow? <input type="checkbox"/> KGS? <input type="checkbox"/> Auto Escalates? <input type="checkbox"/> Auto Renew?					FOR MMS USE ONLY							
Of Interest? Operating Rights? Operator Bond Filed?					BILLEE		FOREST REFUGE					
					NUMBER							
					OCS SECTION							
					CODE							

NOTICE!!

These documents have been scanned!

Do not place un-scanned documents beneath this notice!

Do not remove this notice from this file!

GPO Jacket No. 560-102
Print Order 61540
Rise Business Services, LLC
Job=AZ15 7/15/2019



Box Number= AZ15160



Claim Begin-End: AMC341552-AMC341557

5 Miscellaneous



AZ15160-5

AMC340653-AMC341753

**NO
DOCUMENTS
FOUND**

NO DOCUMENTS FOUND
NO DOCUMENTS FOUND

NOTICE!!

These documents have been scanned!

Do not place un-scanned documents beneath this notice!

Do not remove this notice from this file!

GPO Jacket No. 560-102
Print Order 61540
Rise Business Services, LLC
Job=AZ15 7/15/2019




Box Number= AZ15160



Claim Begin-End: AMC341552-AMC341557

6 Location Notices-Amendments and Supporting Documents



AZ15160-5

AMC340653-AMC341753

MINING CLAIM STATUS REPORT

Lead Serial No. A MC 341552 THROUGH A MC 341557

No. of Lode Claims 6

STATUS CHECKED BY Tony Smith
Enter Action Code 669

No. of Placer Claims _____

No. of Association Placer _____
(Not Enough Locators Send Form Ltr.)

MTP CHECKED OK
(Reduced Size Copy Enclosed)

No. of Mill Sites _____

ORCA GEO CHECKED _____
(Copy Enclosed)

No. of Tunnel Sites _____

Timely Filed YES NO

WILDERNESS (WA) AREA CHECKED OK

Service Charge Correct YES NO
(This is Curable)

WHICH WA NA

Location Fee Correct YES NO

Maintenance Fee Correct YES NO

Amount Paid \$ _____

Shortage \$ _____ Overage \$ _____

Over-the-Counter _____ Mail _____

Township(s) 6N

Range(s) 1W

Section(s) 24

GENERAL JURISDICTION OF: BLM ✓ (or) WHICH NATIONAL FOREST _____

Enter Code 880 On Split Estate Land (Show Type of Patent - SX, PX, SRHE etc)

NA

Enter Code 267 For Stockraising Homestead When Proper Notice Has Been Filed

NA

STATUS

CLAIMS PARTIALLY VOID: Private Minerals _____ Withdrawn _____ Other _____

NA

CLAIMS VOID: Private Minerals _____ Withdrawn _____ Other _____

NA

ADD: DATE RECEIVED, ACTION CODE 482, IN REMARKS: 1995, 1996, 1997, 1998

SPECIAL INSTRUCTIONS FOR DATA INPUT: _____

NA

COMMENTS _____

When recorded, mail to

Name: Tom Cummings

Address: 2307 W. Diana Ave.

Phoenix, AZ 85021

City/State/Zip Code: 85021

Notice of Mining Location (Relocation)
Lode Claim

Claim # was 1
AMC# 12078

TO ALL WHOM IT MAY CONCERN:

This Mining Claim, the name of which is the WHITE ROCK NO. 1 Mining Claim, situate on land Belonging to the United States of America, and in which there are valuable mineral deposits, was entered upon and located for the purpose of exploration and purchase by THOMAS G. CUMMINGS, a Citizen of the United States 2307 W. Diana Ave., Phoenix, AZ 85021 Telephone: 995-3808, the undersigned, on the 1st day of September, 1996.

The length of this claim is 1500 feet and We claim 0 feet in a N. 0° E. direction and 1500 feet in a S. 0° W. direction from the center of the discovery shaft, at which this notice is posted, lengthwise of the claim together with 300 feet in width of the surface grounds, on each side of the center of said claim. The general course of the lode deposit and premises is from the North and to the South.

The claim is situated and located in the Pike Peak Mining District, in Maricopa county, in the State of Arizona, about 2. 1/4 miles in a West direction from Carl Pleasant Dam, N.E. 1/4 Section 24 T. 6N. R. 1W., GS & RM. All claims lines parallel and contiguous with section lines.

The surface boundaries of the claims are marked upon the ground as follows: Beginning at 4x4 Post Monument N. 89° E. 300 ft. to U.S. Survey Section Corner 13 + 24. T. 6N. R. 1W., GS & RM at a point in a N. 0° E. direction 0 feet from the discovery shaft (at which this notice is posted), being in the center of the North Center end line of said claim; thence N. 89° E. 300 feet to a 4x4 Post Monument, being at U.S. Survey Section Corner 13 + 24, N.E. Corner No. 1 corner of said claim; thence S. 0° W. 1500 feet to a 4x4 Post Monument being at the S. E. No. 2 corner of said claim; thence S. 89° W. 300 feet to a 4x4 Post Monument at the center of the South Center end of this claim; thence S. 89° W. 300 feet to a 4x4 Post Monument, being at the S. W. Corner No. 3 corner of said claim; thence N. 0° E. 1500 feet to a 4x4 Post Monument at the N. W. No. 4 corner of said claim; thence N. 89° E. 300 feet to the place of beginning.

Dated and posted on the ground this 1st day of September, 1996

Witness

Locator (s)

RECEIVED
B.L.M.
ARIZONA STATE OFFICE
SEP 30 2 43 PM '96

A MC 341552

12078

N.E. 1/4 Section 24, T. 6N. R. 1W, GS & RM

RECEIVED
BIRM.
ARIZONA STATE OFFICE
SEP 30 2 43 PM '96
TRAIN

Claims 11-13 are located only in section 13

Claims 1-5 are located only in section 24

Sec. 13

Sec. 24

RECEIVED
B. L. M. AZ STATE OFFICE
SEP 9 1977
10:00 A.M.
PHOENIX, ARIZONA

A MC

12078

67

11 34 552

261

When recorded, mail to

Name: Tom Cummings

Address: 2307 W. Diana Ave.

Phoenix, Arizona

City/State/Zip Code: 85021

RECEIVED
BLM
ARIZONA STATE OFFICE
SEP 30 2 43 PM '96

Notice of Mining Location (*Relocation*)
Lode Claim

Claim # was:

AMC# 12079

TO ALL WHOM IT MAY CONCERN:

This Mining Claim, the name of which is the WHITE ROCK NO. 2 Mining Claim, situate on land Belonging to the United States of America, and in which there are valuable mineral deposits, was entered upon and located for the purpose of exploration and purchase by THOMAS G. CUMMINGS, a Citizen of the United States 2307 W. Diana Ave., Phoenix, AZ 85021 Telephone: 995-3808, the undersigned, on the 1st day of September, 1996.

The length of this claim is 1500 feet and We claim 0 feet in a N. 0° E. direction and 1500 feet in a S. 0° W. direction from the center of the discovery shaft, at which this notice is posted, lengthwise of the claim together with 300 feet in width of the surface grounds, on each side of the center of said claim. The general course of the lode deposit and premises is from the North and to the South.

The claim is situated and located in the Pike Peak Mining District, in Maricopa county, in the State of Arizona, about 2. 1/4 miles in a West direction from Carl Pleasant Dam, N.E. 1/4 Section 24 T. 6N. R. 1W., GS & RM. All claims lines parallel and contiguous with section lines.

The surface boundaries of the claims are marked upon the ground as follows: Beginning at 4x4 Post Monument N. 89° E. 900 ft. to U.S. Survey Section Corner 13 + 24, T. 6N. R. 1W., GS & RM at a point in a N. 0° E. direction 0 feet from the discovery shaft (at which this notice is posted), being in the center of the North Center end line of said claim; thence N. 89° E. 300 feet to a 4x4 Post Monument, being at U.S. Survey Section Corner 13 + 24, N.E. Corner No. 1 corner of said claim; thence S. 0° W. 1500 feet to a 4x4 Post Monument being at the S. E. No. 2 corner of said claim; thence S. 89° W. 300 feet to a 4x4 Post Monument at the center of the South Center end of this claim; thence S. 89° W. 300 feet to a 4x4 Post Monument, being at the S. W. Corner No. 3 corner of said claim; thence N. 0° E. 1500 feet to a 4x4 Post Monument at the N. W. No. 4 corner of said claim; thence N. 89° E. 300 feet to the place of beginning.

Dated and posted on the ground this 1st day of September, 1996

Witness

Thomas G. Cummings

Locator (s)

A HC 341553

A MC 341558

12079

A MC

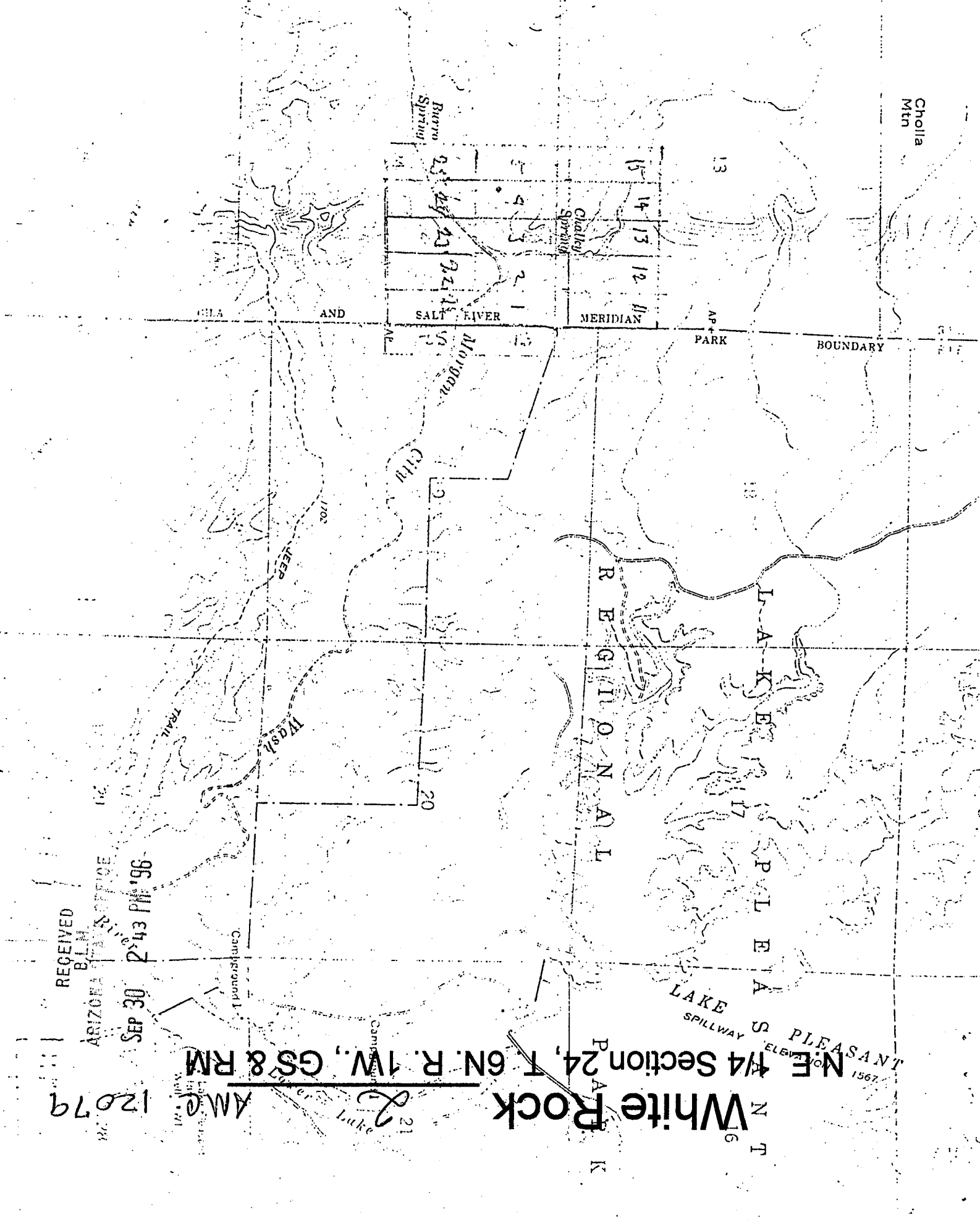
RECEIVED
B. L. M. AZ STATE OFFICE

SEP 9 1977

10:00 A.M.
PHOENIX, ARIZONA

Baldy Mtn

Cholla
Mtn



White Rock
NE 1/4 Section 24, T. 6N. R. 1W, GS & RM

RECEIVED

B. L. M.
ARIZONA STATE OFFICE

SEP 30 2:43 PM '96

12079

RECEIVED
BLM
ARIZONA STATE OFFICE
SEP 30 2 43 PM '96

When recorded, mail to

Name: Tom Cummings

Address: 2307 W. Diana Ave.

Phoenix, Arizona

City/State/Zip Code: 85021

Notice of Mining Location (Relocation)
Lode Claim

Claim # WAS :

AMC# 12080

TO ALL WHOM IT MAY CONCERN:

This Mining Claim, the name of which is the WHITE ROCK NO. 3 Mining Claim, situate on land Belonging to the United States of America, and in which there are valuable mineral deposits, was entered upon and located for the purpose of exploration and purchase by THOMAS G. CUMMINGS, a Citizen of the United States 2307 W. Diana Ave., Phoenix, AZ 85021 Telephone : 995-3808, the undersigned, on the 1st day of September, 1996.


The length of this claim is 1500 feet and We claim 0 feet in a N. 0° E. direction and 1500 feet in a S. 0° W. direction from the center of the discovery shaft, at which this notice is posted, lengthwise of the claim together with 300 feet in width of the surface grounds, on each side of the center of said claim. The general course of the lode deposit and premises is from the North and to the South.

The claim is situated and located in the Pike Peak Mining District, in Maricopa county, in the State of Arizona, about 2. 1/4 miles in a West direction from Carl Pleasant Dam, N.E. 1/4 Section 24 T. 6N. R. 1W., QS & RM. All claims lines parallel and contiguous with section lines.

The surface boundaries of the claims are marked upon the ground as follows:
Beginning at 4x4 Post Monument N. 89° E. 1500 ft. to U.S. Survey Section Corner 13 + 24, T. 6N. R. 1W., QS & RM
at a point in a N. 0° E. direction 0 feet from the discovery shaft (at which this notice is posted), being in the center of the North Center end line of said claim; thence N. 89° E. 300 feet to a 4x4 Post Monument, being at U.S. Survey Section Corner 13 + 24, N.E. Corner No. 1 corner of said claim; thence S. 0° W. 1500 feet to a 4x4 Post Monument being at the S. E. No. 2 corner of said claim; thence S. 89° W. 300 feet to a 4x4 Post Monument at the center of the South Center end of this claim; thence S. 89° W. 300 feet to a 4x4 Post Monument, being at the S. W. Corner No. 3 corner of said claim; thence N. 0° E. 1500 feet to a 4x4 Post Monument at the N. W. No. 4 corner of said claim; thence N. 89° E. 300 feet to the place of beginning.

Dated and posted on the ground this 1st day of September, 1996

Witness



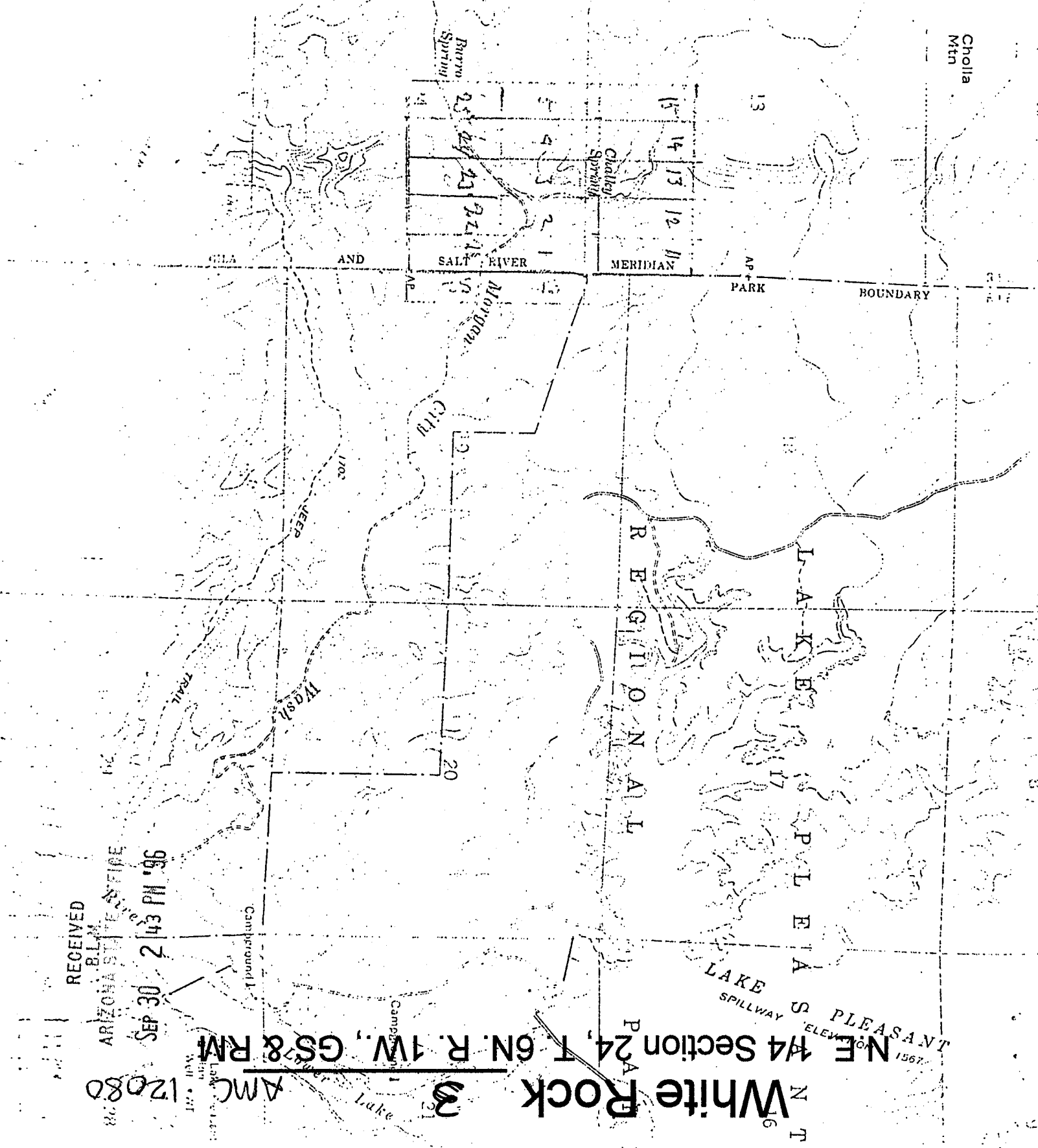
Locator (s)

A MC 341554

A MC 341554

A MC 12080

RECEIVED
B. L. M. AZ STATE OFFICE
SEP 9 1977
10:00 A.M.
PHOENIX, ARIZONA



White Rock
NE 1/4 Section 24, T. 6N. R. 1W., GS & RM

RECEIVED
B.L.M.
ARIZONA STATE OFFICE
SEP 30 2 43 PM '96

When recorded, mail to

Name: Tom Cummings R

Address: 2307 W. Diana Ave.
Phoenix, AZ

City/State/Zip Code: 85021

Notice of Mining Location (Relocation)
Lode Claim

Claim # was :
AMC# 12088

TO ALL WHOM IT MAY CONCERN:

This Mining Claim, the name of which is the WHITE ROCK NO. 21 Mining Claim, situate on land Belonging to the United States of America, and in which there are valuable mineral deposits, was entered upon and located for the purpose of exploration and purchase by THOMAS G. CUMMINGS, a Citizen of the United States 2307 W. Diana Ave., Phoenix, AZ 85021 Telephone : 995-3808, the undersigned, on the 1st day of September, 1996.

The length of this claim is 1140 feet and We claim 1140 feet in a N. 0° E. direction and 0 feet in a S. 0° W. direction from the center of the discovery shaft, at which this notice is posted, lengthwise of the claim together with 300 feet in width of the surface grounds, on each side of the center of said claim. The general course of the lode deposit and premises is from the North and to the South.

The claim is situated and located in the Pike Peak Mining District, in Maricopa county, in the State of Arizona, about 2. 1/4 miles in a West direction from Carl Pleasant Dam, N.E. 1/4 Section 24 T. 6N. R. 1W., GS & RM. All claims lines parallel and contiguous with section lines.

The surface boundaries of the claims are marked upon the ground as follows: Beginning at 4x4 Post Monument N. 89° E. 300 ft. to U.S. Survey 1/4 Section Corner of Section 24, T. 6N. R. 1W., GS & RM at a point in a S. 0° W. direction 0 feet from the discovery shaft (at which this notice is posted), being in the center of the South Center end line of said claim; thence N. 89° E. 300 feet to a 4x4 Post Monument, being at U.S. Survey 1/4 Section Corner of Section 24, N.E. Corner No. 1 corner of said claim; thence N. 0° E. 1140 feet to a 4x4 Post Monument being at the N. E. No. 2 corner of said claim; thence S. 89° W. 300 feet to a 4x4 Post Monument at the center of the North Center end of this claim; thence S. 89° W. 300 feet to a 4x4 Post Monument, being at the N. W. Corner No. 3 corner of said claim; thence S. 0° W. 1140 feet to a 4x4 Post Monument at the S. W. No. 4 corner of said claim; thence N. 89° E. 300 feet to the place of beginning.

Dated and posted on the ground this 1st day of September, 1996

Witness

Thomas G. Cummings

Locator (s)

A HC 341555

Baldy mtn

12088
A MC

RECEIVED
B. L. M. AZ STATE OFFICE
SEP 9 1977
10:00 A.M.
PHOENIX, ARIZONA

Cholla
Mtn

BOUNDARY

PARK

AP

MERIDIAN

SALT RIVER

AND

Morrison

CITY

Wash

JEOP

TRAIL

Campground

Campground

ELEVATION OF 1967

L-A-K-E P-L-E-A-S-A-N-T

R-E-G-I-O-N-A-L

T 6 N

White Rock

221

AMC-12088

N.E. 1/4 Section 24, T. 6N. R. 1W., GS & RM

SEP 30 2 44 PM '96

RECEIVED
B.L.M.
ARIZONA STATE OFFICE

A MC 341555

When recorded, mail to

Name: Tom C-umings

Address: 2307 W. Diana Ave.

Phoenix, AZ 85021

City/State/Zip Code: 85021

SEP 30 2 44 PM '96

RECEIVED
BLM
ARIZONA STATE OFFICE

Notice of Mining Location (Relocation)
Lode Claim

CLAIM # WAS :

AMC# 12089

TO ALL WHOM IT MAY CONCERN:

This Mining Claim, the name of which is the WHITE ROCK NO. 22 Mining Claim, situate on land Belonging to the United States of America, and in which there are valuable mineral deposits, was entered upon and located for the purpose of exploration and purchase by THOMAS G. CUMMINGS, a Citizen of the United States 2307 W. Diana Ave., Phoenix, AZ 85021 Telephone : 995-3808, the undersigned, on the 1st day of September, 1996.

The length of this claim is 1140 feet and We claim 1140 feet in a N. 0° E. direction and 0 feet in a S. 0° W. direction from the center of the discovery shaft, at which this notice is posted, lengthwise of the claim together with 300 feet in width of the surface grounds, on each side of the center of said claim. The general course of the lode deposit and premises is from the North and to the South.

The claim is situated and located in the Pike Peak Mining District, in Maricopa county, in the State of Arizona, about 2. 1/4 miles in a West direction from Carl Pleasant Dam, N.E. 1/4 Section 24 T. 6N. R. 1W., GS & RM. All claims lines parallel and contiguous with section lines

The surface boundaries of the claims are marked upon the ground as follows: Beginning at 4x4 Post Monument N. 89° E. 900 ft. to U.S. Survey 1/4 Section Corner of Section 24. T. 6N. R. 1W., GS & RM at a point in a S. 0° W. direction 0 feet from the discovery shaft (at which this notice is posted), being in the center of the South Center end line of said claim; thence N. 89° E. 300 feet to a 4x4 Post Monument, being at U.S. Survey 1/4 Section Corner of Section 24, N.E. Corner No. 1 corner of said claim; thence N. 0° E. 1140 feet to a 4x4 Post Monument being at the N. E. No. 2 corner of said claim; thence S. 89° W. 300 feet to a 4x4 Post Monument at the center of the North Center end of this claim; thence S. 89° W. 300 feet to a 4x4 Post Monument, being at the N. W. Corner No. 3 corner of said claim; thence S. 0° W. 1140 feet to a 4x4 Post Monument at the S. W. No. 4 corner of said claim; thence N. 89° E. 300 feet to the place of beginning.

Dated and posted on the ground this 1st day of September, 1996

Witness

Thomas G. Cummings

Locator (s)

A HC 341556

12089

A MC

RECEIVED
B. L. M. AZ STATE OFFICE

SEP 9 1977

10:00 A.M.

PHOENIX, ARIZONA

A HC 341556

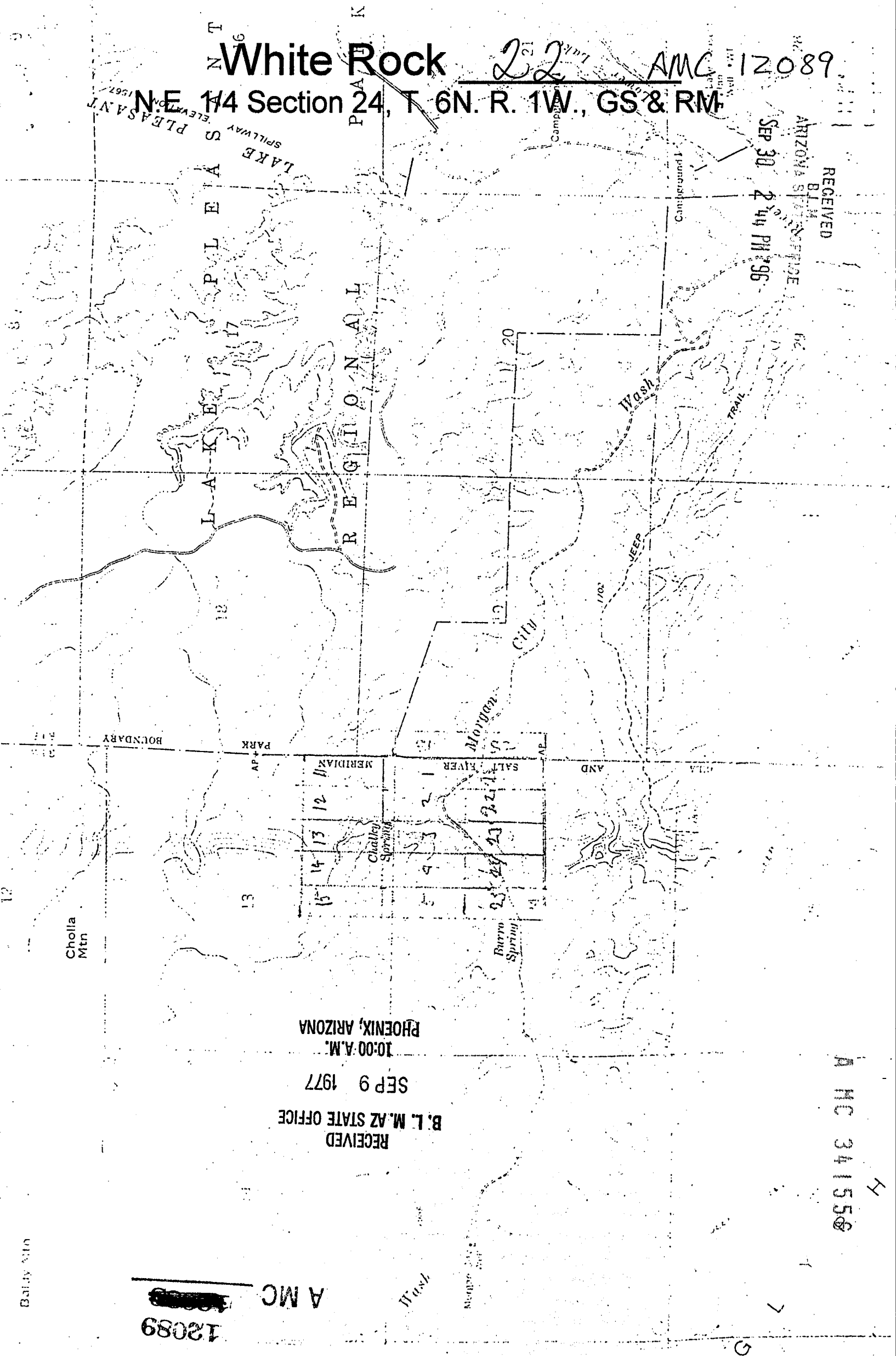
RECEIVED
B. L. M.
ARIZONA STATE OFFICE
SEP 30 2 44 PM '96

AMC 12089

White Rock

22

N.E. 1/4 Section 24, T. 6N. R. 1W., GS & RM



When recorded, mail to

Name: Tom Cummings

Address: 2307 W. Diana Ave.
Phoenix, AZ

City/State/Zip Code: 85021

RECEIVED
BLM
ARIZONA STATE OFFICE
SEP 30 2 44 PM '96

Notice of Mining Location (Relocation)
Lode Claim

claim # was:
AMC# 12090

TO ALL WHOM IT MAY CONCERN:

This Mining Claim, the name of which is the WHITE ROCK NO. 23 Mining Claim, situate on land Belonging to the United States of America, and in which there are valuable mineral deposits, was entered upon and located for the purpose of exploration and purchase by THOMAS G. CUMMINGS, a Citizen of the United States 2307 W. Diana Ave., Phoenix, AZ 85021 Telephone : 995-3808, the undersigned, on the 1st day of September, 1996.

The length of this claim is 1140 feet and We claim 1140 feet in a N. 0° E. direction and 0 feet in a S. 0° W. direction from the center of the discovery shaft, at which this notice is posted, lengthwise of the claim together with 300 feet in width of the surface grounds, on each side of the center of said claim. The general course of the lode deposit and premises is from the North and to the South.

The claim is situated and located in the Pike Peak Mining District, in Maricopa county, in the State of Arizona, about 2 1/4 miles in a West direction from Carl Pleasant Dam, N.E. 1/4 Section 24 T. 6N. R. 1W., GS & RM. All claims lines parallel and contiguous with section lines.

The surface boundaries of the claims are marked upon the ground as follows: Beginning at 4x4 Post Monument N. 89° E. 1500 ft. to U.S. Survey 1/4 Section Corner of Section 24, T. 6N. R. 1W., GS & RM at a point in a S. 0° W. direction 0 feet from the discovery shaft (at which this notice is posted), being in the center of the South Center end line of said claim; thence N. 89° E. 300 feet to a 4x4 Post Monument, being at U.S. Survey 1/4 Section Corner of Section 24, N.E. Corner No. 1 corner of said claim; thence N. 0° E. 1140 feet to a 4x4 Post Monument being at the N. E. No. 2 corner of said claim; thence S. 89° W. 300 feet to a 4x4 Post Monument at the center of the North Center end of this claim; thence S. 89° W. 300 feet to a 4x4 Post Monument being at the N. W. Corner No. 3 corner of said claim; thence S. 0° W. 1140 feet to a 4x4 Post Monument at the S. W. No. 4 corner of said claim; thence N. 89° E. 300 feet to the place of beginning.

Dated and posted on the ground this 1st day of September, 1996

Witness

Thomas G. Cummings

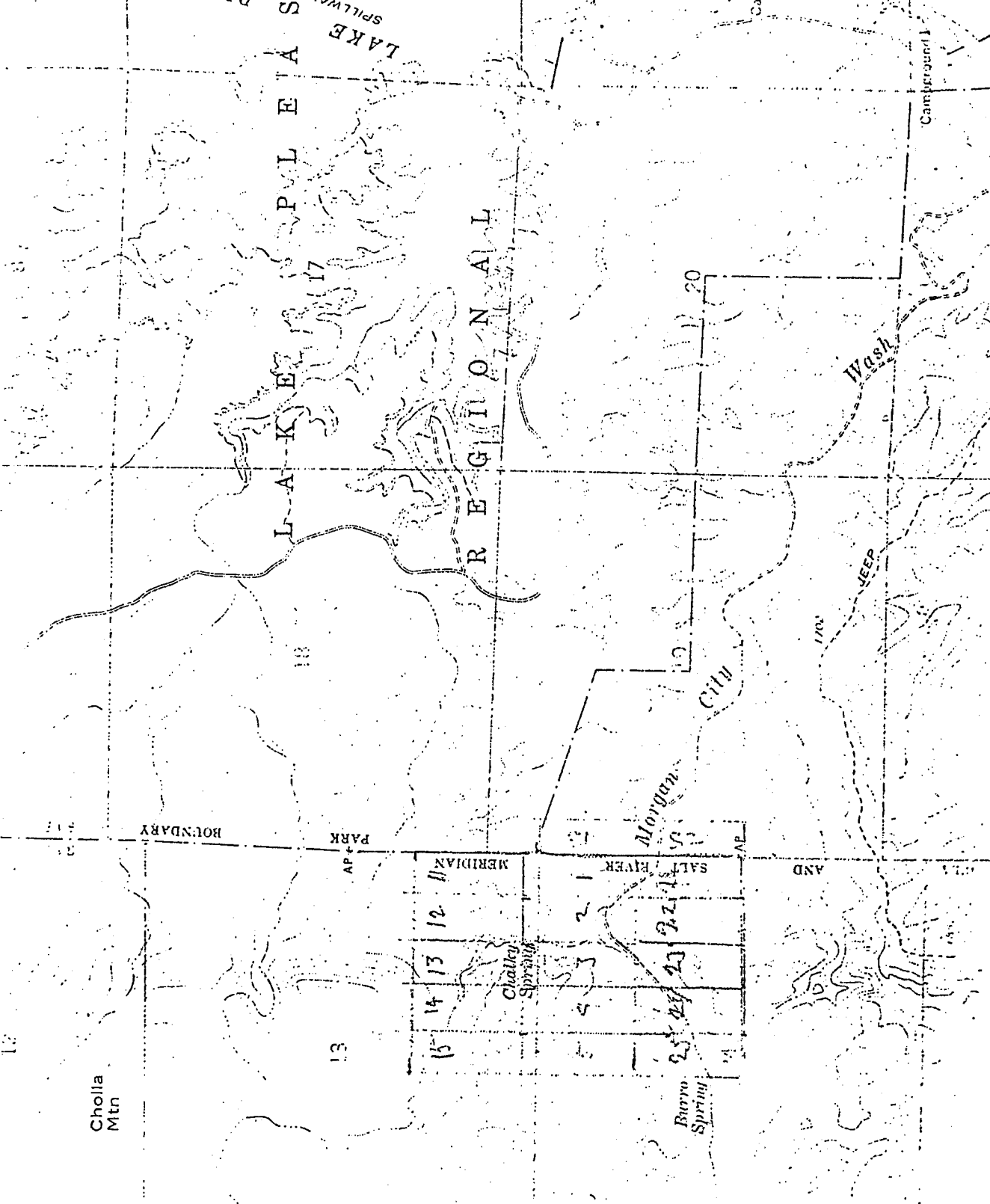
Locator (s)

A MC 341557

White Rock 23 AMC 12090

N.E. 1/4 Section 24, T. 6N. R. 1W., GS & RM

RECEIVED
ARIZONA STATE OFFICE
SEP 30 2 44 PM '96



RECEIVED
B. L. M. AZ STATE OFFICE
SEP 9 1977
10:00 A.M.
PHOENIX, ARIZONA

A MC 344557

12090
A MC

STATUS OF PUBLIC DOMAIN LAND AND MINERAL TITLES

025
YAVAPAI
.....
MARICOPA
013

[illegible]

FOR ORDERS EFFECTING DISPOSAL OR USE OF UNIDENTIFIED LANDS WITHDRAWN FOR CLASSIFICATION, MINERALS, WATER AND/OR OTHER PUBLIC PURPOSES, REFER TO INDEX OF MISCELLANEOUS DOCUMENTS.

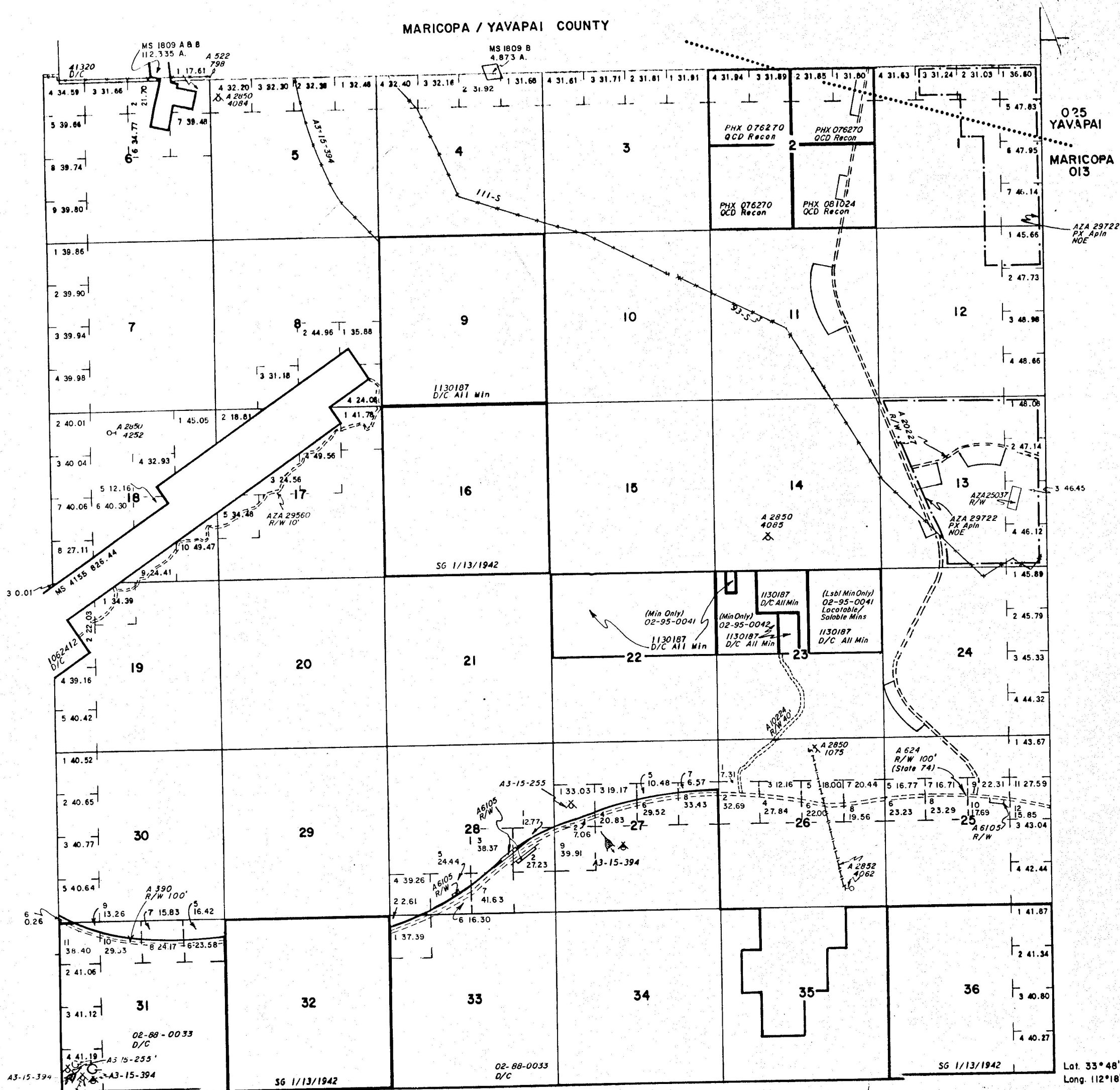
DIST. NO. 2

MDS 204 NW

Oct 21 1 31 PM '95

[illegible]

T. 6N
R. 1W



Lat. 33°48'36" N
Long. 112°18'28" W

WARNING STATEMENT

WARNING STATEMENT

This plat is the Bureau's Record of Title, and should be used only as a graphic display of the township survey data. Records hereon do not reflect title changes which may have been effected by lateral movements of rivers or other bodies of water. Refer to the cadastral surveys for official survey information.

UNITED STATES
DEPARTMENT OF THE INTERIOR
BUREAU OF LAND MANAGEMENT

(Return Address)

State _____ Office _____

OFFICIAL BUSINESS
PENALTY FOR PRIVATE USE, \$300

AN EQUAL OPPORTUNITY EMPLOYER



POSTAGE AND FEES PAID
U.S. DEPARTMENT OF THE INTERIOR
INT-415

BUREAU OF LAND MANAGEMENT
DENVER FEDERAL CENTER
BUILDING 50, SC-610
P.O. BOX 25047
DENVER, COLORADO 80225-0047

FINANCIAL DOCUMENTS
ONLY

- ☐ SC-615 = GENERAL ACCOUNTING BRANCH
- ☐ SC-616A = DATA CONTROL SECTION
- ☐ SC-616B = PAYMENTS SECTION

SC-616A DATA CONTROL SECTION

Deposit Tickets (SF-215) Including Supporting Documents,
e.g., Form 1370-35, 1370-40, etc.
Progress Reports (Form 1681-6)
Payroll Change Forms (FB-315)
Automated Payroll Correction Letters (FB305PP1)
Automated Refunds (Form 1374-1)
Adjustments to Lease (Form 1370-11 & Form 1371-18)
Refund Data Sheet (Form 1374-1) Including
DFS (Form 1310-5) or CDS (Form 1370-35)
Exception in Indirect Cost Rate — Contributed Fund Project
(Form 1681-3A)

SC-615 GENERAL ACCOUNTING BRANCH

Collection Transmittals (Form 1370-8 only) - Enclosed ☐
Debit Vouchers (SF-5515)
Fund Transfers Between Agencies (SF-1081 Collection Refunds)
SIBAC Supporting Documents (Form 1371-23)
Fuel & Oil Issue Record (Form 1520-28)
Motor Vehicle Petroleum Issue Record -
Reimbursable (GSA Form 1374-A)
Emergency Firefighter Payrolls
Journal Vouchers (Form 1310-17 & Form 1370-39)
Unidentified Project Cost Reports (FR-130)
Stores Control Register (Form 1520-6) Including
Document Face Sheet (Form 1310-5)
Receiving Report for Stores (DI-102)
Report of Survey for Stores (DI-103)
Transfer of Property for Stores (DI-104)
Inventory of Property for Stores (DI-106)
Reimbursable Work Project Authorization (Form 1681-3)

SC-616B PAYMENTS SECTION

Travel Advance Requests (SF-1038) - Enclosed ☐
Travel Vouchers (SF-1012) - Enclosed ☐
Travel Authorizations (DI-1020) - Enclosed ☐
Reimbursement Vouchers (SF-1129 Imprest) - Enclosed ☐
Final Salary Clearance (Form 1340-2) - Enclosed ☐

All Payment Invoices
Document Face Sheets for Obligations & Payments (1310-5)
Purchase Orders (Pink & Blue) (OF-347)
Purchase Orders (SF-44)
Advertising Orders (SF-1143)
District Contract Obligations
District Certificate for Contract Payments (1510-10)
Receiving Reports (OF-347)
T.R. Buff copies (SF-1169) Including
Documents Face Sheet (1310-5)
GSA FEDSTRIP Obligation Copies (SF-3146)
GSA Self Service Obligations (GSA-831)
Tort Claims (SF-1145)
Seed Test Results
Equipment Order Use Summary & Invoice (1510-18)
Fund Transfers Between Agencies (SF-1081 - Payments)

GEOGRAPHIC STATE: ARIZONA MERIDIAN: 14 TOWNSHIP: 6-0N RANGE: 1-0W

SEC	SUBDIVISION	NIR	X-REFERENCE	NUMBER/TYPE/DISPOSITION/ACRES	PROPRIETOR/INTEREST/RELATIONSHIP
25	W2SE, SW	14	2-0N 5-0W	CASE: AZA 023149FD	BLM PHOENIX DO 100.00000% ADMIN MGT ENT
25	LOT 3, 4, 6, 8, 10, 12	14	2-0N 6-0W	TYPE: 220100 EX-BLM SEC 206, FLP	
26	S2	14	3-0N 5-0W	DISP: CLOSED 02/01/90	
26	LOT 2, 4, 6, 8	14	3-0N 6-0W	ACRS: 95495.560	
*27	SWSW, E2SW, SE	14	5-0N 1-0W		
*27	LOT 2, 4, 6, 8, 9	14	7-0S 11-0E		
*28	SESE	14	8-0S 11-0E		
*28	LOT 2, 6, 7	14	9-0S 11-0E		
*30	LOT 6	14	10-0S 11-0E		
*31	E2SW, SE, SENW, S2NE	14	18-0S 15-0E		
*31	LOT 2-4, 6, 8, 10, 11				
*33	E2, E2NW, SWNW, SW				
*33	LOT 1				
*34	ALL				
*35	ALL				
35	NWNE, E2NW, NESW	14	2-0N 6-0W	CASE: AZA 023254AF	BLM PHOENIX DO 100.00000% ADMIN MGT ENT
35	W2SWNE, E2SWNW	14	2-0N 7-0W	TYPE: 220100 EX-BLM SEC 206, FLP	
		14	2-0N 8-0W	DISP: CLOSED 03/28/90	
		14	3-0N 5-0W	ACRS: 20403.340	
		14	3-0N 6-0W		
		14	3-0N 7-0W		
		14	5-0N 1-0W		
27	SWSW, E2SW, SE	14	2-0N 5-0W	CASE: AZA 023254FD	SEVEN WEST PROP 100.00000% PATENTEE
27	LOT 2, 4, 6, 8, 9	14	2-0N 6-0W	TYPE: 220100 EX-BLM SEC 206, FLP	
28	SESE	14	2-0N 7-0W	DISP: AUTHORIZED 06/08/88	
28	LOT 2, 6, 7	14	2-0N 8-0W	ACRS: 49482.640	
30	LOT 6	14	3-0N 5-0W		
31	S2NE, SENW, E2SW, SE	14	3-0N 6-0W		
31	LOT 2-4, 6, 8, 10, 11	14	3-0N 7-0W		
33	E2NW, SWNW, SW, E2	14	5-0N 1-0W		
33	LOT 1	14	5-0N 5-0W		
34	ALL	14	6-0N 2-0W		
35	NWNW, W2SW, SESW, E2E2, W2SE	14	15-0S 14-0E		
35	W2SWNW, E2SWNE				
*35	NWNE, E2NW, NESW				
*35	W2SWNE, E2SWNW				
22	N2			CASE: AZA 024035	PLEASANT ACRES DEV 100.00000% PATENTEE
23	E2NE			TYPE: 272011 SALE-SEC 209 MIN FL	SHUMATE HOWARD 0.00000% AGENT
23	E2W2NE			DISP: AUTHORIZED 07/25/95	
23	E2W2W2NE			ACRS: 00460.000	
*23	NENW				
*23	W2W2W2NE				
*23	NE				

x = REJECTED/SEGREGATED/ASSIGNED-OUT

CASE TYPE: ALL DISPO = .L

|||

6-0N 1-0W

GEOGRAPHIC STATE: ARIZONA MERIDIAN: 14 TOWNSHIP: 6-DN RANGE: 1-DW

SEC	SUBDIVISION	MIR X-REFERENCE	NUMBER/TYPE/DISPOSITION/ACRES	PROPRIETOR/INTEREST/RELATIONSHIP
30	LOT 5	14 6-DN 2-DW	CASE: AZA 000390	AZ SHWY 100.00000% PERMITTEE
31	LOT 1		TYPE: 282105 FED AID HIGHWAY (SE	
31	LOT 4,9		DISP: AUTHORIZED 01/30/67	
			ACRS: 00010.900	
25	LOT 5-10		CASE: AZA 000624	AZ SHWY 100.00000% PERMITTEE
26	N2NW		TYPE: 282105 FED AID HIGHWAY (SE	
26	LOT 1-8		DISP: AUTHORIZED 03/08/67	
27	N2NE		ACRS: 00102.157	
27	LOT 1-9			
28	SENE			
28	LOT 1-7			
33	NENW			
33	LOT 1			
25	LOT 10,11		CASE: AZA 000405	AZ SHWY 100.00000% HOLDER
28	LOT 1-3,5-7		TYPE: 282105 FED AID HIGHWAY (SE	
			DISP: AUTHORIZED 02/27/71	
			ACRS: 00003.000	
23	E2SW,W2W2SE		CASE: AZA 010224	NC DOT 100.00000% HOLDER
26	N2NW		TYPE: 281001 ROW-ROADS	
27	NENE		DISP: AUTHORIZED 09/26/88	
27	LOT 7,8		ACRS: 00011.377	
5	S2N2,S2		CASE: AZA 014538	PIONEER PROD CORP 100.00000% LESSEE
5	LOT 1-4		TYPE: 311111 O&G LSE NONCOMP PUB	
17	SENE,E2SW,SE,SWSW		DISP: CLOSED 12/01/87	
17	LOT 1-5		ACRS: 01742.910	
31	E2W2,E2			
31	LOTS 1-4			
6	SENW,E2SW,SE		CASE: AZA 015029	ENERGY RESERVES GRP 100.00000% LESSEE
6	LOT 1-9		TYPE: 311111 O&G LSE NONCOMP PUB	
7	E2W2,E2		DISP: CLOSED 03/01/85	
7	LOT 1-4		ACRS: 04765.170	
8	W2SW,NESW,N2			
8	LOT 1-4			
18	E2NW,NWNE			
18	LOT 1-10			
19	SENW,E2SW,E2			
19	LOT 1-5			
20	ALL			
29	ALL			
30	LOTS 1-4			
30	E2W2,E2			

GEOGRAPHIC STATE: ARIZONA MERIDIAN: 14 TOWNSHIP: 6-ON RANGE: 1-OW

SEC	SUBDIVISION	MTR X-REFERENCE	NUMBER/TYPE/DISPOSITION/ACRES	PROPRIETOR/INTEREST/RELATIONSHIP
3	S2N2,S2		CASE: AZA 015031	ENERGY RESERVES GRP 100.00000% LESSEE
3	LOT 1-4		TYPE: 311111 O&G LSE NONCOMP PUB	
4	S2N2,S2		DISP: CLOSED 03/01/85	
4	LOT 1-4		ACRS: 06975.200	
9	ALL			
10	ALL			
15	ALL			
21	ALL			
22	ALL			
27	ALL			
28	ALL			
33	ALL			
34	ALL			
1	S2NW,W2SE,SW,SWNE		CASE: AZA 015033	ENERGY RESERVES GRP 100.00000% LESSEE
1	LOT 1-7		TYPE: 311111 O&G LSE NONCOMP PUB	
11	ALL		DISP: CLOSED 03/01/85	
12	W2E2,W2		ACRS: 06485.160	
12	LOT 1-4			
13	W2E2,W2			
13	LOT 1-4			
14	ALL			
23	ALL			
24	LOTS 1-4			
24	W2E2,W2	NA		
25	W2E2,W2			
25	LOT 1-4			
26	ALL			
34	ALL			
*01	SWNE,S2NW,SW,W2SW	14 1-ON 7-DE	CASE: AZA 018416AF	TIERRA UNDERWRITING 100.00000% PATENTEE
*01	LOT 1-7	14 1-OS 2-OW	TYPE: 221003 EX-ST-SPECIAL ACIS	
*02	S2NE,S2	14 7-ON 1-OW	DISP: AUTHORIZED 10/29/84	
*02	LOT 1,2	14 10-ON 25-DE	ACRS: 09169.930	
*11	ALL	14 11-ON 22-DE		
*12	ALL	14 11-ON 23-DE		
*13	ALL	14 11-ON 24-DE		
*14	ALL	14 11-OS 13-DE		
*22	S2	14 12-ON 22-DE		
*23	S2	14 12-ON 23-DE		
*24	ALL	14 12-ON 24-DE		
*25	ALL	14 13-ON 21-DE		
*26	ALL	14 13-ON 22-DE		
		14 14-ON 21-DE		

* = REJECTED/SEGREGATED/ASSIGNED-OUT

CASE TYPE: ALL DISPO: L

6-ON 1-OW

GEOGRAPHIC STATE: ARIZONA MERIDIAN: 14 TOWNSHIP: 6-0N RANGE: 1-0W

SEC	SUBDIVISION	NTR	X-REFERENCE	NUMBER/TYPE/DISPOSITION/ACRES	PROPRIETOR/INTEREST/RELATIONSHIP
11	S2	14	6-0N 1-0E	CASE: AZA 019107	GENTRY RES CORP 100.00000% APPLICANT
12	SW, W2SE	14	7-0N 1-0E	TYPE: 234400 WDL-FED ENERGY REG	
12	LOT 3,4			DISP: CLOSED 08/13/96	
13	W2E2, W2			ACRS: 05113.090	
13	LOT 1-4				
14	ALL				
24	W2NE, NW				
24	LOT 1,2				
					NA
2	SENE, SE	14	7-0N 1-0W	CASE: AZA 020227	YAVAPAI CNTY BD SUPV 100.00000% HOLDER
2	LOT 1			TYPE: 287007 ROW-WATER FACILITY	
11	E2			DISP: AUTHORIZED 01/06/89	
12	SWSW			ACRS: 00208.010	
13	LOT 9				
13	SWNE, W2				
14	NE				
24	W2				
25	NWNE, NENW				
					NA
1	ALL	14	6-0N 1-0E	CASE: AZA 021592	GENTRY CORP 100.00000% APPLICANT
		14	7-0N 1-0E	TYPE: 234400 WDL-FED ENERGY REG	
				DISP: CLOSED 03/01/89	
				ACRS: 00001.000	
13	E2			CASE: AZA 021621	MC DOT 100.00000% APPLICANT
24	NENENE, SE			TYPE: 281001 ROW-ROADS	
25	NE			DISP: CLOSED 04/01/86	
				ACRS: 00005.920	
5	PART	14	6-0N 2-0W	CASE: AZA 022425	PHOENIX 4 WHEELERS 100.00000% PERMITTEE
7	PART	14	7-0N 2-0W	TYPE: 837000 RECREATION USE AUTH	
8	PART	14	7-0N 3-0W	DISP: AUTHORIZED 03/28/94	
18	PART			ACRS: 00000.001	
25	NWNE, N2NW, SW, W2SE	14	3-0N 5-0W	CASE: AZA 023149AF	BLM PHOENIX DO 100.00000% ADMIN NGT ENT
25	LOT 1,3-12	14	3-0N 6-0W	TYPE: 220100 EX-BLM SEC 206, FLP	
26	N2N2, S2	14	5-0N 1-0W	DISP: CLOSED 01/09/92	
26	LOT 1-8			ACRS: 28800.000	
27	N2N2				
27	LOT 1,3,5,7				
28	N2, N2SW				
28	LOT 1,3-5				
30	E2W2, E2				
30	LOT 1-3,5,6				
31	S2NE, SENW, E2SW, SE				
31	LOT 2-11				

GEOGRAPHIC STATE: ARIZONA MERIDIAN: 14 TOWNSHIP: 6-0N RANGE: 1-0W

SEC	SUBDIVISION	MTR X-REFERENCE	NUMBER/TYPERDISPOSITION/ACRES	PROPRIETOR/INTEREST/RELATIONSHIP
23	S0NW		CASE: AZA 024036	LAKE PLEASANT CHRIST 100.00000% PATENTEE
23	E2NWNW		TYPE: 272011 SALE-SEC 209 MIN FL	SHUMATE HOWARD 0.00000% AGENT
23	S0NWNW		DISP: AUTHORIZED 07/25/95	
23	W2SE0W		ACRS: 00095.000	
23	W2NWNWNW			
*23	NWNW			
*23	S2NW			
*23	E2SE0W			
*23	E2NWNWNW			
013	LOT 2,3	14 6-0N 1-0E	CASE: AZA 024044	BR AZ PROJECT OFF 100.00000% HOLDER
*13	W2E2,W2		TYPE: 287007 ROW-WATER FACILITY	
*13	LOT 1,4		DISP: AUTHORIZED 01/05/90	
			ACRS: 00010.510	
18	PORTION OF		CASE: AZA 024127	BLEAK FLOYD R 100.00000% OPERATOR
19	PORTION OF		TYPE: 380913 SURFACE MGT-NOTICE	
21	PORTION OF		DISP: AUTHORIZED 12/02/89	
22	PORTION OF		ACRS: 00001.000	
27	PORTION OF			
28	PORTION OF			
30	PORTION OF			
17	PORTION OF		CASE: AZA 024128	BLEAK FLOYD R 50.00000% OPERATOR
18	PORTION OF		TYPE: 380913 SURFACE MGT-NOTICE	PORTER DONNA V 50.00000% OPERATOR
19	PORTION OF		DISP: AUTHORIZED 06/28/93	
20	PORTION OF		ACRS: 00001.000	
29	PORTION OF			
30	PORTION OF			
13	S2NW,E2SW,NWSW		CASE: AZA 024250	AZ PUBLIC SERVICE CO 100.00000% HOLDER/BILLEE
24	NENW,W2W2,SESW		TYPE: 285003 ROW-POWER TRANS,FLP	
25	NWNE,NENW		DISP: AUTHORIZED 06/28/90	
25	LOT 9,11		ACRS: 00005.451	
13	N&B IN LOT 3		CASE: AZA 025037	BR AZ PROJECT OFF 100.00000% HOLDER
			TYPE: 289007 ROW-OTHER FEDERAL F	
			DISP: AUTHORIZED 04/04/91	
			ACRS: 00017.800	
31	PART OF N2,W2SE	14 5-0N 1-0W	CASE: AZA 025257	MC DOT 100.00000% APPLICANT
			TYPE: 281001 ROW-ROADS	
			DISP: CLOSED 06/02/92	
			ACRS: 00001.000	

* = REJECTED/SEGREGATED/ASSIGNED-OUT

CASE TYPE: ALL DISPO: ALL

14 6-0N 1-0W

GEOGRAPHIC STATE: ARIZONA MERIDIAN: 14 TOWNSHIP: 6-0N RANGE: 1-0W

SEC	SUBDIVISION	MIR X-REFERENCE			NUMBER/TYPE/DISPOSITION/ACRES	PROPRIETOR/INTEREST/RELATIONSHIP
1	SWNE	14	6-0N	1-0E	CASE: AZA 025613	BR REGIONAL OFFICE 100.00000Z APPLICANT
1	E2W2SE	14	7-0N	1-0E	TYPE: 2312D1 WDL-RECLAMATION	
1	LOT 1-3	14	7-0N	1-0W	DISP: PENDING 08/07/91	
1	LOT 5-7				ACRS: 01988.270	
12	E2NWNE					
12	LOT 1					
13	PART OF W2 LYING EAST OF					
13	THE EAST RIGHT-OF-WAY					
13	BOUNDARY OF THE CASTLE					
13	HOT SPRINGS RD					
13	E2					
8	PART	14	6-0N	2-0W	CASE: AZA 025804	KAISER STEEL CORP 0.00000Z OPERATOR
17	PART				TYPE: 380913 SURFACE MGT-NOTICE	KAISER STEEL CORP 100.00000Z CLAIMANT
18	PART				DISP: CLOSED 10/07/92	
19	PART				ACRS: 00001.000	
23	PART				CASE: AZA 025815	RUD JOHN O 0.00000Z OPERATOR
26	PART				TYPE: 380913 SURFACE MGT-NOTICE	RUD JOHN O 100.00000Z CLAIMANT
					DISP: CLOSED 09/30/92	
					ACRS: 00001.000	
5	PART				CASE: AZA 025821	TERRA TECH CORP 0.00000Z OPERATOR
6	PART				TYPE: 380913 SURFACE MGT-NOTICE	TERRA TECH CORP 100.00000Z CLAIMANT
					DISP: AUTHORIZED 04/07/87	
					ACRS: 00001.000	
8	PART	14	6-0N	2-0W	CASE: AZA 025830	KAISER STEEL CORP 0.00000Z OPERATOR
17	PART				TYPE: 380913 SURFACE MGT-NOTICE	KAISER STEEL CORP 100.00000Z CLAIMANT
18	PART				DISP: CLOSED 10/08/92	
19	PART				ACRS: 00001.000	
1	LOT 1-3,5-7	14	6-0N	1-0E	CASE: AZA 025937	BR AZ PROJECT OFF 100.00000Z APPLICANT
12	LOT 1	14	7-0N	1-0W	TYPE: 292006 PERMITS SEC 3D2, FL	
					DISP: CLOSED 01/28/92	
					ACRS: 00001.000	
14	ALL	14	6-0N	1-0E	CASE: AZA 026800PT	AZ SLD 100.00000Z PROPONENT
		14	6-0N	2-0W	TYPE: 221005 EX-ST-SPECIAL ACTS	
		14	7-0N	1-0E	DISP: CLOSED 07/12/95	
		14	7-0N	1-0W	ACRS: 37589.720	
		14	7-0N	2-0E		
		14	7-0N	2-0W		
		14	8-0N	1-0E		
		14	8-0N	1-0W		
		14	8-0N	2-0E		
		14	8-0N	2-0W		
		14	9-0N	1-0E		
		14	9-0N	1-0W		

GEOGRAPHIC STATE: ARIZONA MERIDIAN: 14 TOWNSHIP: 6-ON RANGE: 1-OW

SEC	SUBDIVISION	NTR	X-REFERENCE	NUMBER/TYPE/DISPOSITION/ACRES	PROPRIETOR/INTEREST/RELATIONSHIP
		14	9-ON 2-OW		
		14	9-ON 3-OW		
		14	11-ON 2-OW		
		14	21-OW 9-OW		
		14	22-OW 8-OW		
24	W2E2,W2			CASE: AZA 027340	BLM PHOENIX DO 100.00000Z HOLDING AGENC
24	LOT 1-4 NA			TYPE: 231170 WDL-BLM-MISCELLANEO	
25	NWNE,N2NW			DISP: CLOSED 08/09/95	
25	LOT 1,5,7,9,11			ACRS: 00908.380	
24	ALL NA			CASE: AZA 027349	BLM PHOENIX DO 100.00000Z ADMIN MGT ENT
25	N2			TYPE: 240006 R&PP CLASS	
				DISP: CLOSED 08/09/95	
				ACRS: 00960.000	
8	PART	14	6-ON 2-OW	CASE: AZA 027545	KAISER STEEL CORP 0.00000Z OPERATOR
17	PART			TYPE: 380913 SURFACE MGT-NOTICE	KAISER STEEL CORP 100.00000Z CLAIMANT
19	PART			DISP: CLOSED 02/23/93	
				ACRS: 00001.000	
5	PART	14	7-ON 1-OW	CASE: AZA 027571	KELTON ROBERT 100.00000Z CLAIMANT
				TYPE: 380913 SURFACE MGT-NOTICE	
				DISP: CLOSED 03/07/88	
				ACRS: 00001.000	
8	PART	14	6-ON 2-OW	CASE: AZA 027602	KAISER STEEL CORP 100.00000Z CLAIMANT
17	PART			TYPE: 380913 SURFACE MGT-NOTICE	
18	PART			DISP: CLOSED 03/07/88	
19	PART			ACRS: 00001.000	
17	PART	14	6-ON 2-OW	CASE: AZA 027611	KAISER STEEL CORP 100.00000Z CLAIMANT
18	PART			TYPE: 380913 SURFACE MGT-NOTICE	
19	PART			DISP: CLOSED 08/27/87	
				ACRS: 00001.000	
8	PART	14	6-ON 2-OW	CASE: AZA 027617	KAISER STEEL CORP 100.00000Z CLAIMANT
17	PART			TYPE: 380913 SURFACE MGT-NOTICE	
18	PART			DISP: AUTHORIZED 08/20/84	
19	PART			ACRS: 00001.000	
17	PART	14	6-ON 2-OW	CASE: AZA 027625	KAISER STEEL CORP 100.00000Z CLAIMANT
18	PART			TYPE: 380913 SURFACE MGT-NOTICE	
19	PART			DISP: CLOSED 08/26/87	
				ACRS: 00001.000	

GEOGRAPHIC STATE: ARIZONA MERIDIAN: 14 TOWNSHIP: 6-ON RANGE: 1-OW

SEC	SUBDIVISION	NTR X-REFERENCE	NUMBER/TYPE/DISPOSITION/ACRES	PROPRIETOR/INTEREST/RELATIONSHIP
17 18 19	PART PART PART	14 6-ON 2-OW	CASE: AZA 027639 TYPE: 380913 SURFACE MGT-NOTICE DISP: CLOSED 08/26/87 ACRS: 00001.000	KAISER STEEL CORP 100.00000% CLAIMANT
5 8	PART PART		CASE: AZA 027651 TYPE: 380913 SURFACE MGT-NOTICE DISP: CLOSED 09/22/87 ACRS: 00001.000	EVANS ROBERT W 100.00000% CLAIMANT
17 18 19	PART PART PART	14 6-ON 2-OW	CASE: AZA 027655 TYPE: 380913 SURFACE MGT-NOTICE DISP: CLOSED 08/23/87 ACRS: 00001.000	KAISER STEEL CORP 100.00000% CLAIMANT
23 24	PART PART NA		CASE: AZA 027659 TYPE: 380913 SURFACE MGT-NOTICE DISP: CLOSED 09/22/87 ACRS: 00001.000	COVER CLIFFORD 100.00000% CLAIMANT
2 26	NWSW NENW	14 6-ON 2-OW	CASE: AZA 027843 TYPE: 292006 PERMITS SEC 302, FL DISP: AUTHORIZED 06/24/96 ACRS: 00000.690	WHITE LARRY W 100.00000% PERMITTEE
013 024	PART OF SE PART OF E2 NA		CASE: AZA 028151 TYPE: 380913 SURFACE MGT-NOTICE DISP: AUTHORIZED 08/25/93 ACRS: 00001.000	CUMMINGS THOMAS G 100.00000% OPERATOR CUMMINGS THOMAS G 0.00000% CLAIMANT
25	NE		CASE: AZA 028509 TYPE: 392001 CONTEST-MULT USE CO DISP: CLOSED 11/09/94 ACRS: 00040.000	BLM PHOENIX DO 100.00000% CONTESTANT TWO SHOE RANCH LTD 100.00000% CONTESTEE
8 17 17 18 18 19 19	LOT 4 NWNE, NESW LOT 1,3,4,5 NESE LOT 9,10 NWNWNE LOT 1,2		CASE: AZA 029560 TYPE: 281001 ROW-ROADS DISP: AUTHORIZED 04/23/96 ACRS: 00006.880	PLEASANT TRAILS 100.00000% HOLDER/BILLEE
1 1 12 12 13 13	SWNE, E2W2SE LOT 1-3,5-7 E2NWNE LOT 1 PORTION OF THE W2 LYING EAST OF THE EAST RIGHT	14 6-ON 1-DE 14 7-ON 1-DE 14 7-ON 1-OW	CASE: AZA 029722FD TYPE: 220100 EX-BLM SEC 206, FLP DISP: PENDING 07/18/96 ACRS: 01988.270	BLM PHOENIX DO 100.00000% ADMIN MGT ENT

GEOGRAPHIC STATE: ARIZONA MERIDIAN: 14 TOWNSHIP: 6-DN RANGE: 1-DW

SEC	SUBDIVISION	MTR X-REFERENCE	NUMBER/TYPE/DISPOSITION/ACRES	PROPRIETOR/INTEREST/RELATIONSHIP
13	OF WAY BOUNDARY OF THE			
13	CASTLE HOT SPRINGS ROAD			
13	E2			